

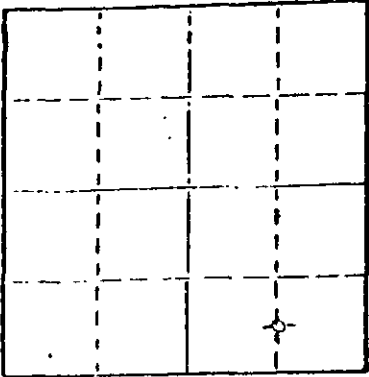
15-007-20706-0000

STATE OF KANSAS
STATE CORPORATION COMMISSION

WELL PLUGGING RECORD

Give All Information Completely
Make Required Affidavit
Mail or Deliver Report to
Conservation Division
State Corporation Comm.
245 North Water
Wichita, KS 67202

Barber County, Sec. 3 Twp. 35S Rge. 12 E/W
Location as "NE/CNW 1/4 SW 1/4" or footage from lines
C S/2 SE/4 (1170' FEL & 570' FSL)
Lease Owner McGinness Oil Co.
Lease Name Lohmann Well No. A-1
Office Address 920 Woodrow, Wichita, Kansas 67203
Character of Well (Completed as Oil, Gas or Dry Hole)



Locate well correctly on above
Section Plot

Dry Hole
Date Well completed January 30, 1979
Application for plugging filed Verbal 19
Application for plugging approved Verbal 19
Plugging commenced January 30, 1979
Plugging completed January 30, 1979
Reason for abandonment of well or producing formation
D & A

If a producing well is abandoned, date of last production 19

Was permission obtained from the Conservation Division or
its agents before plugging was commenced? Yes

Name of Conservation Agent who supervised plugging of this well Verbal
Producing formation _____ Depth to top _____ Bottom _____ Total Depth of Well 5320
Show depth and thickness of all water, oil and gas formations.


OIL, GAS OR WATER RECORDS

CASING RECORD

FORMATION	CONTENT	FROM	TO	SIZE	PUT IN	PULLED OUT
				8 5/8"	1045'	-0-

Describe in detail the manner in which the well was plugged, indicating where the mud fluid
was placed and the method or methods used in introducing it into the hold. If cement or other
plugs were used, state the character of same and depth placed, from _____ feet to
_____ feet for each plug set.

- 40 sax @ 1038'
- 40 sax @ 360'
- 12 sax @ 40'
- 3 sax rat hole



(If additional description is necessary, use BACK of this sheet)

Name of Plugging Contractor Eagle Drilling, Inc.

STATE OF Kansas COUNTY OF SEDGWICK, ss.
J. G. Gould (employee of owner) or (owner or operator)
of the above-described well, being first duly sworn on oath, says: That I have knowledge of
the facts, statements, and matters herein contained and the log of the above-described well
as filed and that the same are true and correct. So help me God.

(Signature) [Signature]
Suite 210, 260 N. Rock Road, Wichita, Ks. 67206
(Address)

SUBSCRIBED AND SWORN TO before me this 9th day of February, 1979

My commission expires

[Signature]
Carol Alexander Notary Public.

DRILLER'S LOG

Operator: McGinness Oil Company
Case Name: Lohmann A-1
Foot Location: C S/2 SE (1170'FEL & 570'FSL)
Sec. 3-T35S-R12W
County, State: Barber County, Kansas

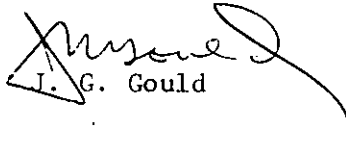
Commenced: 1/19/79
Completed: 1/31/79

Surface Casing: 26 jts. new 20# 8 5/8"
casing to 1045 ft. Cemented w/525 sacks
3% calcium chloride, 2% gel.

<u>FORMATION</u>	<u>DEPTH</u>
Red Bed	0- 300
Red Bed & Shale	300-1380
Shale & Lime	1380-1835
Lime & Shale	1835-2551
Shale & Lime	2551-3490
Lime & Shale	3490-3715
Shale & Lime	3715-3955
Lime & Shale	3955-4390
Shale & Lime	4390-4710
Lime & Shale	4710-4835
Lime	4835-5320
	5320 - T.D.

I do hereby certify that the foregoing statements are true and correct to the best of my knowledge and belief.

EAGLE DRILLING, INC.


J. G. Gould

STATE RECEIVED
FEB 14 1979
CONSERVATION DIVISION
Wichita, Kansas

STATE OF KANSAS)
COUNTY OF SEDGWICK) ss:

Subscribed and sworn to before me this 9th day of February, 1979.

My appointment expires:

 **CAROL ALEXANDER**
Sedgwick County, Ks.
My Appt. Exp 4-7-80


Notary Public Carol Alexander