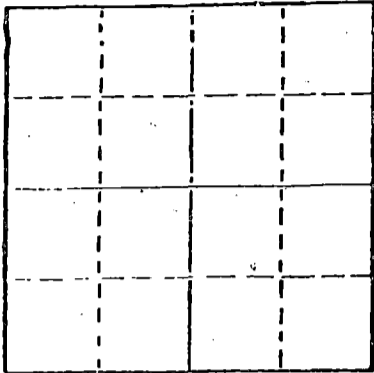


STATE OF KANSAS
STATE CORPORATION COMMISSION

WELL PLUGGING RECORD

Give All Information Completely
Make Required Affidavit
Mail or Deliver Report to
Conservation Division
State Corporation Comm.
245 North Water
Wichita, KS 67202

Comanche County, Sec. 28 Twp. 33S Rge. 20W E/W
Location as "NE/CNW 1/4 SW 1/4" or footage from lines
SW NE Sec. 28-33S-20W
Lease Owner KRM Petroleum Corporation
Lease Name Foster #1 Well No. 1
Office Address Guaranty Bk. Bldg., 817 Seventeenth St., Denver
Character of Well (Completed as Oil, Gas or Dry Hole) 8020



Locate well correctly on above
Section Plat

Date Well completed Feb. 1 1981
Application for plugging filed Feb. 1 1981
Application for plugging approved Feb. 1 1981
Plugging commenced Feb. 1 1981
Plugging completed Feb. 1 1981
Reason for abandonment of well or producing formation
Dry Hole

If a producing well is abandoned, date of last production 19

Was permission obtained from the Conservation Division or
its agents before plugging was commenced? Yes

Name of Conservation Agent who supervised plugging of this well Maurice Leasley
Producing formation Depth to top Bottom Total Depth of Well
Show depth and thickness of all water, oil and gas formations.

OIL, GAS OR WATER RECORDS

CASING RECORD

FORMATION	CONTENT	FROM	TO	SIZE	PUT IN	PULLED OUT
		0 6	765'	8 5/8"	18 jnts	

Describe in detail the manner in which the well was plugged, indicating where the mud fluid
was placed and the method or methods used in introducing it into the hold. If cement or other
plugs were used, state the character of same and depth placed, from feet to
feet for each plug set.


T.D. 5265 ft. - Plug 50 sack common cement at 760 feet, 40 sacks common cement
at 400 feet, 10 sacks common cement at 40 feet, 15 sacks cement in rat hole and
10 sack common cement in mouse hole, Job completed at 1 AM, February 1, 1981.

(If additional description is necessary, use BACK of this sheet)

Name of Plugging Contractor Halliburton

STATE OF Kansas COUNTY OF Sedgwick, ss.
Mary Kay Oeding - Accountant (employee of owner) or (owner or operator)
of the above-described well, being first duly sworn on oath, says: That I have knowledge of
the facts stated herein, and matters herein contained and the log of the above-described well
and that the same are true and correct. So help me God.

(Signature) Mary Kay Oeding
P. O. Box 18611 Wichita, Kansas 67207
(Address)




Subscribed and sworn to before me this 2nd day of February 1981.

Deborah A. Chronister
Notary Public.

My commission expires

My Appointment Expires Dec. 10, 1984



OPERATOR: KRM Petroleum Corporation
CONTRACTOR: Xplor Drilling Company, Inc.

COMMENCED: January 21, 1981
COMPLETED: February 1, 1981
CASING RECORD: 8 5/8" at 765'

<u>FORMATION</u>	<u>FROM</u>	<u>TO</u>
Red Bed	0	2200
Dolo & Shale	2200	2287
Lime & Shale	2287	2562
Lime & Shale & Dolo	2562	3060
Lime Dolo & Shale	3060	3341
Lime & Shale	3341	5104
Mississippi	5104	5243
Lime & Shale	5243	5265 T.D.

RECEIVED
STATE OF KANSAS CONSERVATION DIVISION

FEB - 5 1981

CONSERVATION DIVISION
Wichita, Kansas


STATE OF KANSAS)
) SS:
COUNTY OF SEDGWICK)

I certify that this is a true and correct copy of the Driller's Log on the well drilled SW NE Sec. 28-33S-20W, Comanche Co., Kansas to the best of my knowledge and belief.

XPLOR DRILLING COMPANY

Mary Kay Oeding
Mary-Kay Oeding - Accountant

Subscribed and sworn to before me this 2nd day of February 1981.



Deborah A. Chronister
Notary Public

My appointment expires: My Appointment Expires Dec. 10, 1984