


STATE OF KANSAS
STATE CORPORATION COMMISSION

WELL PLUGGING RECORD

Give All Information Completely
Make Required Affidavit
Mail or Deliver Report to:
Conservation Division
State Corporation Commission
800 Bittling Building
Wichita, Kansas

Kingman County, Sec. 3 Twp. 28S Rge. 5 (W)
Location as "NE/CNW $\frac{1}{4}$ SW $\frac{1}{4}$ " or footage from lines NW NW NW
Lease Owner Smitherman & Cohen, Etal
Lease Name Frank L. Young Well No. 2
Office Address P. O. Box 692, El Dorado, Kansas
Character of Well (completed as Oil, Gas or Dry Hole) Dry Hole
Date well completed 7-25 1951
Application for plugging filed Oral 7-25 1951
Application for plugging approved 7-25 1951
Plugging commenced 7-25 1951
Plugging completed 7-25 1951
Reason for abandonment of well or producing formation D. & A.

NORTH



Locate well correctly on above
Section Plat

If a producing well is abandoned, date of last production 19
Was permission obtained from the Conservation Division or its agents before plugging was commenced? Yes

Name of Conservation Agent who supervised plugging of this well R. Durkee
Producing formation Depth to top Bottom Total Depth of Well 3830 Feet
Show depth and thickness of all water, oil and gas formations.


OIL, GAS OR WATER RECORDS

CASING RECORD

| Formation | Content | From | To | Size | Put In | Pulled Out |
|-----------|---------|------|----|------|--------|------------|
| | | | | 8" | 156 | None |
| | | | | | | |
| | | | | | | |
| | | | | | | |
| | | | | | | |
| | | | | | | |
| | | | | | | |
| | | | | | | |
| | | | | | | |
| | | | | | | |

Describe in detail the manner in which the well was plugged, indicating where the mud fluid was placed and the method or methods used in introducing it into the hole. If cement or other plugs were used, state the character of same and depth placed, from feet to feet for each plug set.

Plugged Hole w/15 sacks of cement at 156!
Plugged Hole w/10 sacks @ 10! filled to top.




(If additional description is necessary, use BACK of this sheet)
Correspondence regarding this well should be addressed to Smitherman & Cohen
Address P. O. Box 692 El Dorado, Kansas

STATE OF KANSAS, COUNTY OF BUTLER, ss.
L. C. Smitherman (owner or operator) of the above-described well,
being first duly sworn on oath, says: That I have knowledge of the facts, statements, and matters herein contained and the log of the above-described well as filed and that the same are true and correct. So help me God.

(Signature) [Signature]
P. O. Box 692, El Dorado, Kansas
(Address)

SUBSCRIBED AND SWORN TO before me this 1st day of August, 1951.
[Signature] Notary Public.

My commission expires March 3, 1955 23-5091-S 8-50-10M



YOUNG WELL #2

Company - Smitherman & Cohen, Etal
 Contractors - Smitherman & Cohen Drilling Co.

Location - NW NW NW, Sec. 3-28S-57
 Kingman County, Kansas

Commenced - 7-10-51
 Completed - 7-25-51
 Total Depth - 3830'
 I. P. - D & A

Elev.
 Casing:
 8 5/8" - 156' cemented w/100 sacks
 5 1/2" - None Run

Figures Indicate Bottom of Formations

| <u>FORMATION</u> | <u>DEPTH</u> |
|----------------------|--------------|
| Shale & Shells | 100 |
| Clay & Shale | 1156 |
| Shale & Shells | 760 |
| Anhydrite | 790 |
| Shale | 796 |
| Shale, Shells & Salt | 985 |
| Shale & Lime | 1125 |
| Lime & Shale | 1485 |
| Shale & Lime | 2876 |
| Lime & Shale | 3086 |
| Lime | 3140 |
| Lime & Shale | 3256 |
| Lime | 3293 |
| Lime & Shale | 3377 |
| Lime | 3445 |
| Lime & Shale | 3593 |
| Shale & Lime | 3781 |
| Lime | 3830 TD |

RECEIVED
 STATE CORPORATION COMMISSION
 AUG 10 1951
 CONSERVATION DIVISION
 Wichita, Kansas

PLUGGING
 FILE SEC. 3-18-R5W
 BOOK PAGE 79 LINE 0