

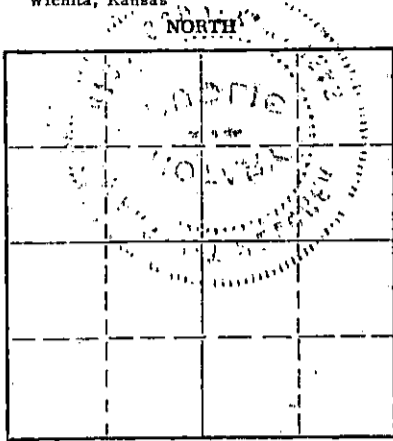
15-095-01553-0000

STATE OF KANSAS
STATE CORPORATION COMMISSION

Give All Information Completely
Make Required Affidavit
Mail or Deliver Report to:
Conservation Division
State Corporation Commission
212 No. Market
Wichita, Kansas

WELL PLUGGING RECORD

Kingman County, Sec. 26 Twp. 29 Rge. 7 (E) (W)
Location as "NE/CNW/SW" or footage from lines NE NE SW
Lease Owner Drillers Production Company
Lease Name Krehbiel #3 Well No.
Office Address Wichita, Kansas 67202
Character of Well (completed as Oil, Gas or Dry Hole)
Date well completed 19
Application for plugging filed 19
Application for plugging approved 19
Plugging commenced 8/23/68 19
Plugging completed 8/27/68 19
Reason for abandonment of well or producing formation depleted.
If a producing well is abandoned, date of last production 19
Was permission obtained from the Conservation Division or its agents before plugging was commenced? yes



Locate well correctly on above Section Plat

Name of Conservation Agent who supervised plugging of this well Warren
Producing formation Depth to top Bottom Total Depth of Well 4154 1/2 Feet
Show depth and thickness of all water, oil and gas formations.

OIL, GAS OR WATER RECORDS

CASING RECORD

FORMATION	CONTENT	FROM	TO	SIZE	PUT IN	PULLED OUT
				8-5/8	263'	none
				5 1/2"	4175'	3678'

Describe in detail the manner in which the well was plugged, indicating where the mud fluid was placed and the method or methods used in introducing it into the hole. If cement or other plugs were used, state the character of same and depth placed, from feet to feet for each plug set.

Checked hole, sanded back to 4130' and ran 5 sacks of cement.
Loaded hole, shot pipe at 3727', 3663', worked pipe loose and pulled 116 joints. Set 10' rock bridge at 250' and ran 25 sacks of cement. Mudded hole to 40', 10' rock bridge and ran 10 sacks of cement. Tallied pipe.

PLUGGING COMPLETE.


RECEIVED
STATE CORPORATION COMMISSION
SEP 5 1968
CONSERVATION DIVISION
Wichita, Kansas

(If additional description is necessary, use BACK of this sheet)
Name of Plugging Contractor KNIGHT CASING PULLING CO., INC.
Address CHASE, KANSAS

STATE OF KANSAS, COUNTY OF RICE, ss.
NOEL J. KNIGHT (employee of owner) or (owner or operator) of the above-described well, being first duly sworn on oath, says: That I have knowledge of the facts, statements, and matters herein contained and the log of the above-described well as filed and that the same are true and correct. So help me God.

(Signature) Noel Knight
CHASE, KANSAS

Subscribed and sworn to before me this 28 day of August 1968



My commission expires February 15, 1971

(Address) Margaret Melcher
Notary Public.

15-095-01553-0000


WELL LOG BUREAU--KANSAS GEOLOGICAL SOCIETY
508 East Murdock, Wichita, Kansas

Company- DRILLERS PRODUCTION CO.
Farm- Krehbiel No.3

SEC. 26 T. 29 R. 7W
NE NE SW

Total Depth. 4195'
Comm. 11-19-58 Comp. 12-6-58
Shot or Treated.
Contractor. Gabbert-Jones Drig.
Issued. 4-29-61

County Kingman
KANSAS



CASING:
8 5/8" 263' cem w/225 sx.
5 1/2" 4175' cem w/100 sx.

Elevation. 1536' RB

Production. 37 BOPD & 80% Wtr.

Figures Indicate Bottom of Formations.

red bed	60
red bed & shale	266
red bed & shale	540
shale & shells	1050
lime & shale	1390
lime	1727
lime & shale	2085
sand & shale	2280
shale	2430
shale & lime	2710
lime	2810
shale & lime	3060
sandy lime & shale	3285
sand	3320
lime	3815
lime & shale	3910
lime	4000
lime & shale	4070
lime	4115
shale	4127
lime & chert	4157
lime	4191 RTD
lime	4195
Total Depth	

TOPS:
Mississippi Chert 4125
Mississippi Lime 4138

2-1-60 4 BO & 56 BWPD
Drill deeper 4221
9 BO & 120 BWPD
Drill deeper 4246
Frac 10,000 gal water & 10,000# sand
30 BFPH 5% oil
Plug back 4170
AbrasiJet 4151,4154,4159
15 BWPH SSO & G
Squeeze
Perf 4147-51
250 Mud Acid
3/4 BFPH 10% Oil
Frac 2000 Acid Petrofrac & 2000# sand
Swab 14 BFPH 25% wtr/5 hrs.

Pur on pump - Decr. to approx 15 BOPD & wtr.

RECEIVED
STATE CORPORATION COMMISSION
JUL 23 1968
CONSERVATION DIVISION
Wichita, Kansas