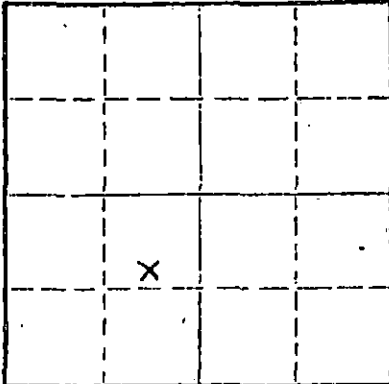


Give All Information Completely
Make Required Affidavit
Mail or Deliver Report to:
Conservation Division
State Corporation Commission
P. O. Box 17027
Wichita, Kansas 67217
NORTH

WELL PLUGGING RECORD

Kingman County, Sec 15 Twp. 29S Rge. 7 (E)W (W)
Location as "NE/CNW/SW" or footage from lines C/S/2 NE SW
Lesse Owner Robert F. White
Lesse Name Birkenbaugh 'B' Well No. 3
Office Address 1014 Union Center : Wichita, Kansas 67202
Character of Well (completed as Oil, Gas or Dry Hole) Oil
Date well completed May 13 19 63
Application for plugging filed January 19 74
Application for plugging approved January 19 74
Plugging commenced January 2 19 74
Plugging completed January 31 19 74
Reason for abandonment of well or producing formation No longer economic



Locate well correctly on above
Section Plat

If a producing well is abandoned, date of last production October 19 73
Was permission obtained from the Conservation Division or its agents before plugging was commenced? Yes

Name of Conservation Agent who supervised plugging of this well Russell Biberstein
Producing formation Viola Depth to top 4498' Bottom 4501' Total Depth of Well 4501' Feet
Show depth and thickness of all water, oil and gas formations.


OIL, GAS OR WATER RECORDS

CASING RECORD

FORMATION	CONTENT	FROM	TO	SIZE	PUT IN	PULLED OUT
				8 5/8"	205	None
				5 1/2"	4499.5	3519

Describe in detail the manner in which the well was plugged, indicating where the mud fluid was placed and the method or methods used in introducing it into the hole. If cement or other plugs were used, state the character of same and depth placed, from feet to feet for each plug set.

January 2, 1974 Plugged off bottom. Dumped sand to 4000'. Mixed and dumped 5 sx of cement.
January 31, 1974 Plugged off top. Set 10' rock bridge at 350' and filled 8 5/8" surface casing and hole, from 350' to base of cellar with 3000 lb. P.S.I. ready-mix concrete.



(If additional description is necessary, use BACK of this sheet)
Name of Plugging Contractor RUSS CASING PULLING, INC.
Address P. O. Box 1082 : Great Bend, Kansas 67530

STATE OF Kansas, COUNTY OF Sedgwick ss.
Robert F. White (employee of owner) or (owner or operator) of the above-described well, being first duly sworn on oath, says: That I have knowledge of the facts, statements, and matters herein contained and the log of the above-described well as filed and that the same are true and correct. So help me God.


(Signature) *Robert F. White*

1014 Union Center, Wichita, Kansas 67202 (Address)

11th day of February 19 74

August 6, 1975

Imogene Warren
Imogene Warren Notary Public.



BIRKENDAUGH #3

Robert F. White, et al.

Total Depth: 4501'
Contractor: Rex & Morris
Commenced: 5-4-63
Completed: 3-13-63

Location: S/2 NE/4 SW/4
Section 15-29S-7W
Kingman County, Kansas

Casing Record:
8 5/8 @ 205' w/150 sacks
3 1/2 @ 4499 1/2 w/100 sacks

FORMATION	DEPTH
Surface Hole	205
Shale	965
Shale and Lime	1485
Lime and Shale	1920
Shale and Lime	2310
Lime and Shale	3170
Shale and Sand	3343
Lime	3837
Lime and Shale	4131
Lime	4398
Lime and Shale	4498
Lime	4501

RTD

RECEIVED
STATE CORPORATION COMMISSION
JUN 19 1973
6-19-73
CONSERVATION DIVISION
Wichita, Kansas

I hereby certify the foregoing statements are true and correct to the best of my knowledge and belief.

Rex & Morris Drilling Company

By Paul D. Koonts
Paul D. Koonts, Geologist

STATE OF KANSAS
COUNTY OF BUTLER, SS.

Subscribed and sworn to before me, a Notary Public, this 23rd day of May, 1963.

Elizabeth Deschner
Elizabeth Deschner, Notary Public

My commission expires: August 8, 1966.