

STATE OF KANSAS
STATE CORPORATION COMMISSION

WELL PLUGGING RECORD

Give All Information Completely
Make Required Affidavit
Mail or Deliver Report to:
Conservation Division
State Corporation Commission
212 No. Market
Wichita, Kansas

Kingman County, Sec. 17 Twp. 29 Rge. 7W (E) (W)

Location as "NE/CNW/SW" or footage from lines C SE NE

Lease Owner Donald C. Slawson

Lease Name Brand 'A' 9

Well No. 1

Office Address 408 One Twenty Bldg-Wichita, Kansas 67202

Character of Well (completed as Oil, Gas or Dry Hole) Dry Hole

Date well completed May 9, 1968

Application for plugging filed May 9, 1968

Application for plugging approved May 9, 1968

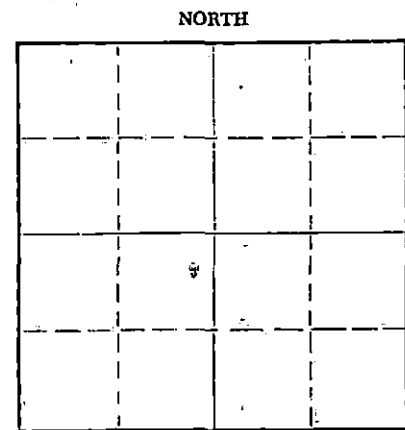
Plugging commenced May 9, 1968

Plugging completed May 9, 1968

Reason for abandonment of well or producing formation Dry Hole

If a producing well is abandoned, date of last production 19

Was permission obtained from the Conservation Division or its agents before plugging was commenced? Yes



Locate well correctly on above Section Plat

Name of Conservation Agent who supervised plugging of this well R. J. Warren-Box 322-Pratt, Kansas

Producing formation Depth to top Bottom Total Depth of Well 4554 Feet

Show depth and thickness of all water, oil and gas formations.

OIL, GAS OR WATER RECORDS

CASING RECORD

FORMATION	CONTENT	FROM	TO	SIZE	PUT IN	PULLED OUT

Describe in detail the manner in which the well was plugged, indicating where the mud fluid was placed and the method or methods used in introducing it into the hole. If cement or other plugs were used, state the character of same and depth placed, from feet to feet for each plug set.

Mud to 250', set plug with hulls and 25 sax cement
Mud to 40', set plug with hulls and 10 sax cement
2 sax in rat hole

RECEIVED
STATE CORPORATION COMMISSION
MAY 24 1968
CONSERVATION DIVISION
Wichita, Kansas
5-24-68

(If additional description is necessary, use BACK of this sheet)

Name of Plugging Contractor Slawson Drilling Company, Inc.

Address Suite 408 One Twenty Building - Wichita, Kansas 67202


STATE OF KANSAS, COUNTY OF SEDGWICK, ss.
DONALD C. SLAWSON (employee of owner) or (owner or operator) of the above-described

well, being first duly sworn on oath, says: That I have knowledge of the facts, statements, and matters herein contained and the log of the above-described well as filed and that the same are true and correct. So help me God.

(Signature)

408 One Twenty Bldg-Wichita, Kansas (Address)

Subscribed and Sworn to before me this 23rd day of May, 1968



Linda R. Sparr
Linda R. Sparr

Notary Public.

May 15, 1971

WELL LOG

Company: Donald C. Slawson
 Suite 408 One Twenty Building
 Wichita, Kansas 67202

Lease: Brand 'A' #1
 C SE NE, Sec. 17-29-7W
 Kingman County, Kansas

Total Depth: 4554' Elevation: 1619 K.B.

Contractor: Slawson Drilling Company, Inc.

Commenced: April 26, 1968

Completed: May 9, 1968

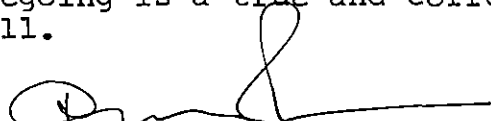
Casing: 8 5/8" at 255' with 260 sax cement

0-30	Surface Clay & Sand
30-80	Sand & Gravel
80-255	Shale & Shells
255-585	Shale & Red Rock
585-1384	Shale & Shells
1384-1392	Lime & Shale
1392-1895	Lime
1895-2788	Lime & Shale
2788-3375	Lime
3375-3380	Sand
3380-3857	Lime
3857-4140	Lime & Shale
4140-4412	Lime
4412-4533	Shale
4533-4543	Dolomite
4543-4554	Sand
4554	Total Depth


RECEIVED
 STATE CORPORATION COMMISSION
 MAY 24 1968
 CONSERVATION DIVISION
 Wichita, Kansas
 5-24-68

STATE OF KANSAS)
) SS:
 COUNTY OF SEDGWICK)

I, Donald C. Slawson, of the Slawson Drilling Company, Inc., upon oath state that the above and foregoing is a true and correct copy of the log of the Brand 'A' #1 well.


 DONALD C. SLAWSON

Subscribed and sworn to before me this 23rd day of May, 1968.




 Linda R. Sparr, Notary Public

My Commission Expires:
 May 15, 1971