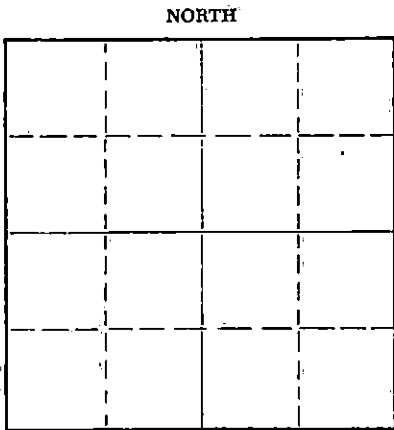


15-175-20190-0000

STATE OF KANSAS  
STATE CORPORATION COMMISSION

Give All Information Completely  
Make Required Affidavit  
Mail or Deliver Report to:  
Conservation Division  
State Corporation Commission  
211 No. Broadway  
Wichita, Kansas

WELL PLUGGING RECORD



Locate well correctly on above  
Section Plat

SEWARD County. Sec. 31 Twp. 32S Rge. 34W (E) (W)  
Location as "NE/CNW&SW&" or footage from lines C NW NE SE  
Lease Owner PATRICK PETROLEUM CORP.  
Lease Name HITCH Well No. 1  
Office Address 300 Insurance Bld'g. Wichita, Kansas 67202  
Character of Well (completed as Oil, Gas or Dry Hole) Dry Hole  
Date well completed 3-16-73 19 73  
Application for plugging filed July 20 19 73  
Application for plugging approved July 23, 19 73  
Plugging commenced September 3, 19 73  
Plugging completed September 4, 19 73  
Reason for abandonment of well or producing formation Non Commercial

If a producing well is abandoned, date of last production \_\_\_\_\_ 19 \_\_\_\_  
Was permission obtained from the Conservation Division or its agents before plugging was commenced? Yes

Name of Conservation Agent who supervised plugging of this well Edgar Eves  
Producing formation Chester Sand Depth to top 6125 Bottom 6160 Total Depth of Well 6425 Feet  
Show depth and thickness of all water, oil and gas formations.

OIL, GAS OR WATER RECORDS

CASING RECORD

| FORMATION | CONTENT | FROM | TO | SIZE   | PUT IN | PULLED OUT |
|-----------|---------|------|----|--------|--------|------------|
|           |         |      |    | 5 1/2" | 6240'  | 2416'      |
|           |         |      |    | 8-5/8" | 1708'  | none       |
|           |         |      |    |        |        |            |
|           |         |      |    |        |        |            |
|           |         |      |    |        |        |            |
|           |         |      |    |        |        |            |
|           |         |      |    |        |        |            |

Describe in detail the manner in which the well was plugged, indicating where the mud fluid was placed and the method or methods used in introducing it into the hole. If cement or other plugs were used, state the character of same and depth placed, from \_\_\_\_\_ feet to \_\_\_\_\_ feet for each plug set.


Mixed one sack of hulls and 25 sacks of cement. Stop plug at 5950' - the top. Bottom would be 6187'. Pump in 35 sacks of cement in from 800 to 900 feet. Use 5 sacks of Gel. Fill hole with mud to 45 feet. Put 15 sacks of cement at 45' to 0'. Cut off and capped the 8-5/8".

RECEIVED  
STATE CORPORATION COMMISSION  
SEP 25 1973  
CONSERVATION DIVISION  
Wichita, Kansas

(If additional description is necessary, use BACK of this sheet)  
Name of Plugging Contractor SARGENT'S CASING PULLING SERVICE  
Address Box 506 Liberal, Kansas 67901

STATE OF KANSAS COUNTY OF Sedgwick, ss.  
W. H. Peachee (employee of owner) or (owner or operator) of the above-described well, being first duly sworn on oath, says: That I have knowledge of the facts, statements, and matters herein contained and the log of the above-described well as filed and that the same are true and correct. So help me God.  
(Signature) W. H. Peachee

SUBSCRIBED AND SWORN TO before me this 24th day of September, 19 73  
Celia A. Smith  
Notary Public.



DRILLERS LOG

HITCH LAND & CATTLE CO. NO. 1

|                  |                                     |                    |
|------------------|-------------------------------------|--------------------|
| CASING RECORD:   | OPERATOR: Patrick Petroleum Corp.   | DESCRIPTION:       |
| 8-5/8" @ 1708'   | CONTRACTOR: Sage Drilling Co., Inc. | NW NW SE           |
| w/700 sax cement | COMMENCED: December 26, 1972        | Sec. 31-32S-34W    |
| TOTAL DEPTH:     | COMPLETED: January 16, 1973         | Seward Co., Kansas |
| 6425'            |                                     | ELEVATION: 2921KB  |

| <u>FORMATION</u> | <u>FROM</u> | <u>TO</u> | <u>REMARKS</u>   |
|------------------|-------------|-----------|--|
| Sand             | 0           | 550       |  |
| Red Bed          | 550         | 988       |  |
| Lime             | 988         | 1100      |  |
| Sand             | 1100        | 1360      |  |
| Red Bed & Shale  | 1360        | 1655      |  |
| Lime & Shale     | 1655        | 1708      |  |
| Shale & Lime     | 1708        | 2000      |  |
| Shale            | 2000        | 2250      |  |
| Lime & Shale     | 2250        | 2547      |  |
| Shale & Lime     | 2547        | 3720      |  |
| Lime & Shale     | 3720        | 3854      |  |
| Shale & Lime     | 3854        | 4217      |  |
| Lime & Shale     | 4217        | 4382      |  |
| Shale & Lime     | 4382        | 4418      |  |
| Lime & Shale     | 4418        | 4953      |  |
| Lime             | 4953        | 5075      |  |
| Shale & Lime     | 5075        | 5156      |  |
| Lime & Shale     | 5156        | 5431      |  |
| Shale & Lime     | 5431        | 5726      |  |
| Shale            | 5726        | 5920      |  |
| Lime & Shale     | 5920        | 6198      |  |
| Shale & Lime     | 6198        | 6247      |  |
| Lime & Shale     | 6247        | 6350      |  |
| Shale & Lime     | 6350        | 6393      |  |
| Lime             | 6393        | 6425      | 5 1/2" @ 6239' w/250<br>sax bottom stage &<br>150 sax top stage. |


RECEIVED  
STATE CORPORATION COMMISSION  
JUL 23 1973  
CONSERVATION DIVISION  
Wichita, Kansas

I certify that this is a true and correct copy of the above log to the best of my knowledge.

SAGE DRILLING CO., INC.

By Clarence Michael  
Clarence Michael

Subscribed and sworn to before me this 17th day of January, 1973.



Louise K. Whitted  
Louise K. Whitted - Notary Public

My commission expires:  
November 26, 1974.