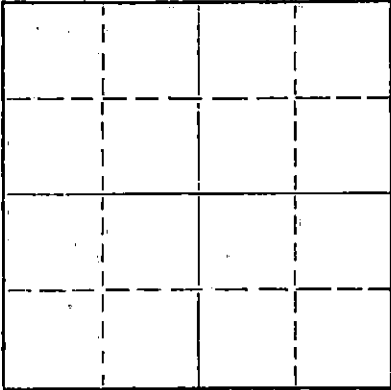


STATE OF KANSAS
STATE CORPORATION COMMISSION

Give All Information Completely
Make Required Affidavit
Mail or Deliver Report to:
Conservation Division
State Corporation Commission
212 No. Market
Wichita, Kansas 67202

WELL PLUGGING RECORD



Locate well correctly on above
Section Plat

Meade County, Sec. 24 Twp. 32S Rge. 29W (E) (W)
Location as "NE/CNW/SW" or footage from lines C E/2 NE/4
Lease Owner Imperial Oil Co.
Lease Name Sanders Ranch Well No. 1
Office Address 780 Fourth National Building
Character of Well (completed as Oil, Gas or Dry Hole) Dry Hole
Date well completed 8-11-72 19
Application for plugging filed 8-11-72 19
Application for plugging approved 8-11-72 19
Plugging commenced 8-11-72 19
Plugging completed 8-11-72 19
Reason for abandonment of well or producing formation commercial quantities of oil not found
If a producing well is abandoned, date of last production 19
Was permission obtained from the Conservation Division or its agents before plugging was commenced? yes

Name of Conservation Agent who supervised plugging of this well Edgar Eves, Sublette, Kansas
Producing formation Depth to top Bottom Total Depth of Well 5684 Feet
Show depth and thickness of all water, oil and gas formations.

OIL, GAS OR WATER RECORDS

CASING RECORD

FORMATION	CONTENT	FROM	TO	SIZE	PUT IN	PULLED OUT
				8 5/8"	1527'	

Describe in detail the manner in which the well was plugged, indicating where the mud fluid was placed and the method or methods used in introducing it into the hole. If cement or other plugs were used, state the character of same and depth placed, from feet to feet for each plug set.

Mudded back to 1300' w/ 35 sx.
Solid bridge to 40' w/ 15 sx.


RECEIVED
STATE CORPORATION COMMISSION
AUG 23 1972
CONSERVATION DIVISION
Wichita, Kansas

(If additional description is necessary, use BACK of this sheet)
Name of Plugging Contractor Rains & Williamson Oil Co., Inc.
Address 435 Page Court, 220 West Douglas, Wichita, Kansas 67202

STATE OF Kansas, COUNTY OF Sedgwick, ss.
Wilson Rains, President of Rains & Williamson Oil Co., Inc. (employee or owner) of (owner or operator) of the above-described well, being first duly sworn on oath, says: That I have knowledge of the facts, statements, and matters herein contained, and the log of the above-described well as filed and that the same are true and correct. So help me God.

(Signature) Wilson Rains
435 Page Court, 220 West Douglas, Wichita, Kansas
(Address) 67202

Subscribed and sworn to before me this 15th day of August 1972
My commission expires October 4, 1975



Juanita M. Green
Notary Public.

WELL LOG

COMPANY Imperial Oil Company

SEC. 24 T. 32S R. 29W
LOC. C E/2 NE/4

FARM Sanders Ranch NO. 1


RIG. NO. 2

TOTAL DEPTH 5684

COMM. 7-29-72

COMP. 8-11-72

COUNTY Meade
KANSAS



CONTRACTOR Rains & Williamson Oil Co., Inc.

CASING	IN	ELEVATION	PRODUCTION
20	10		
15	5 5/8" @ 1527'	w/500 sx. poz., 6% gel,	
12	6	2% C.C. + 200 sx. com., 3% C.C.	
13	5		

FIGURES INDICATE BOTTOM OF FORMATIONS

Rock & Sand	32
Sand	295
Sand & Shale	420
Shale	590
Redbed Sand	1125
Shale & Lime	1540
Shale	2245
Shale & Lime	2539
Lime & Shale	4780
Lime	5058
Lime & Shale	5273
Lime	5684
<u>Rotary Total Depth</u>	<u>5684</u>

RECEIVED
STATE CORPORATION COMMISSION

AUG 23 1972

CONSERVATION DIVISION
Wichita, Kansas

State of KANSAS
County of SEDGWICK ss:

I, Wilson Rains, President of the Rains & Williamson Oil Co., Inc. Company

upon oath state that the above and foregoing is a true and correct copy of the log of the Sanders Ranch #1 well.

Wilson Rains
Wilson Rains

Juanita M. Green
NOTARY PUBLIC
Juanita M. Green

