

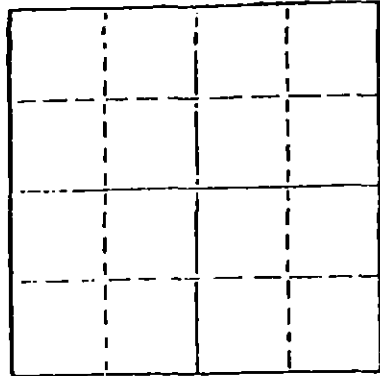
STATE OF KANSAS
STATE CORPORATION COMMISSION

WELL PLUGGING RECORD

Give All Information Completely
Make Required Affidavit
Mail or Deliver Report to
Conservation Division
State Corporation Comm.
245 North Water
Wichita, KS 67202

Meade County. Sec. 11 Twp. 32S Rge. 29 E2W
Location as "NE/CNW $\frac{1}{2}$ SW $\frac{1}{2}$ " or footage from lines
SE NE SW

Lease Owner National Oil Company
Lease Name Sanders Well No. #1
Office Address 200 W. Douglas, Suite 550, Wichita, Ks
Character of Well (Completed as Oil, Gas or Dry Hole)
Dry Hole



Locate well correctly on above
Section Plot

Date Well completed 9-8-76 19
Application for plugging filed 9-8-76 19
Application for plugging approved 9-8-76 19
Plugging commenced 9-8-76 19
Plugging completed 9-8-76 19
Reason for abandonment of well or producing formation
Commercial quantities of oil not found
If a producing well is abandoned, date of last production 19

Was permission obtained from the Conservation Division or
its agents before plugging was commenced? Yes

Name of Conservation Agent who supervised plugging of this well Leo Massey, Hays, Kansas
Producing formation _____ Depth to top _____ Bottom _____ Total Depth of Well 5650'
Show depth and thickness of all water, oil and gas formations.

OIL, GAS OR WATER RECORDS

CASING RECORD

FORMATION	CONTENT	FROM	TO	SIZE	PUT IN	PULLED OUT
				8 5/8"	1529'	none

Describe in detail the manner in which the well was plugged, indicating where the mud fluid
was placed and the method or methods used in introducing it into the hold. If cement or other
plugs were used, state the character of same and depth placed, from _____ feet to
_____ feet for each plug set.

Plug @ 1500' w/40 sx.
Plug @ 40' w/10 sx.

RECEIVED
STATE CORPORATION COMMISSION

MAR 04 1977

CONSERVATION DIVISION
Wichita, Kansas

(If additional description is necessary, use BACK of this sheet)

Name of Plugging Contractor Rains & Williamson Oil Co., Inc.

STATE OF Kansas COUNTY OF Sedgwick, ss.
Wilson Rains, Pres. of Rains & Williamson Oil Co. (owner or operator)
of the above-described well, being first duly sworn on oath, says: That I have knowledge of
the facts, statements, and matters herein contained and the log of the above-described well
as filed and that the same are true and correct. So help me God.

(Signature) Wilson Rains
435 Page Court, 220 W. Douglas, Wichita, KS.
(Address)

SUBSCRIBED AND SWORN TO before me this 10 day of September, 19 76

My commission expires 10-4-79
Notary Public

Juanita M. Green
Juanita M. Green Notary Public.

REC'D SEP 13 1976

WELL LOG

COMPANY National Oil Company

SEC. 11 T. 32S R. 29W
LOC. SE NE SW

FARM Sanders

NO. #1

RIG. NO. #8


TOTAL DEPTH 5650'

COUNTY Meade
KANSAS

COMM. 8-17-76

COMP. 9-8-76

CONTRACTOR Rains & Williamson Oil Co., Inc.



CASING

20	10		
15	8	5/8" @ 1529' w/ 600 sx. Hal. L.W.	ELEVATION
12	6	2% cc. and 150 sx. #1 Hvy, 3% cc.	
13	5		PRODUCTION D&A

FIGURES INDICATE BOTTOM OF FORMATIONS

Sand	450
Sand & Redbed	918
Sand & Lime	1447
Shale	2433
Shale & Lime	2590
Lime & Shale	2710
Shale & Lime	2835
Lime & Shale	5650
<u>Rotary Total Depth</u>	<u>5650</u>

RECEIVED
STATE CORPORATION COMMISSION

MAR 04 1977

CONSERVATION DIVISION
Wichita, Kansas

State of Kansas
County of Sedgwick) ss:

I, Wilson Rains, President of the Rains & Williamson Oil Co., Inc.


upon oath state that the above and foregoing is a true and correct copy of the log of the SANDERS #1 well.

Wilson Rains
Wilson Rains

Subscribed and sworn to before me this 10 day of September 19 76.

My Commission Expires: 10-4-79

Juanita M. Green
NOTARY PUBLIC
Juanita M. Green



REC'D SEP 13 1976