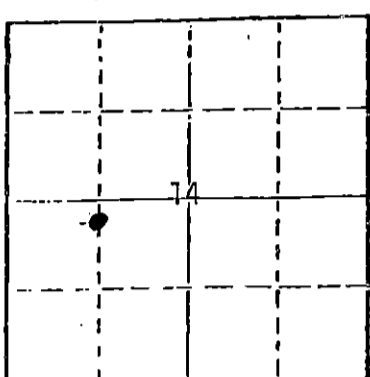


STATE OF KANSAS  
STATE CORPORATION COMMISSION

WELL PLUGGING RECORD

Give All Information Completely  
Make Required Affidavit  
Mail or Deliver Report to  
Conservation Division  
State Corporation Comm.  
245 North Water  
Wichita, KS 67202

Meade County, Sec. 14 Twp. 32S Rge. 29W ~~XXW~~  
Location as "NE/CNW $\frac{1}{4}$ SW $\frac{1}{4}$ " or footage from lines  
1320'FWL-2310'FSL of SW/4  
Lease Owner Tucker Production Corporation  
Lease Name SANDERS Well No. 1  
Office Address 2546 W. Main St., Littleton, CO 80120  
Character of Well (Completed as Oil, Gas or Dry Hole)  
DRY HOLE



Locate well correctly on above  
Section Plot

Date Well completed Dec. 18, 1980  
Application for plugging filed Dec. 24, 1980  
Application for plugging approved 19  
Plugging commenced Dec. 18, 1980  
Plugging completed Dec. 18, 1980  
Reason for abandonment of well or producing formation  
DRY

If a producing well is abandoned, date of last production  
--- 19

Was permission obtained from the Conservation Division or  
its agents before plugging was commenced? YES

Name of Conservation Agent who supervised plugging of this well Clarence Thomas, Jr.  
Producing formation - Depth to top - Bottom - Total Depth of Well 6050'  
Show depth and thickness of all water, oil and gas formations.

OIL, GAS OR WATER RECORDS

CASING RECORD

FORMATION	CONTENT	FROM	TO	SIZE	PUT IN	PULLED OUT
				20"	61'	Conductor Pipe
				8-5/8"	1460.02'	NONE

Describe in detail the manner in which the well was plugged, indicating where the mud fluid  
was placed and the method or methods used in introducing it into the hold. If cement or other  
plugs were used, state the character of same and depth placed, from \_\_\_\_\_ feet to  
\_\_\_\_\_ feet for each plug set.

Plugged with 60 sk. plug 1500' to 1400'; 20 sk. plug 750' to 700'; 10 sk. plug  
40' to 0'. 5 sk. plug in Rathole. 5 sk. plug in Mousehole. Job complete at 9:30 AM  
December 18, 1980.

(If additional description is necessary, use BACK of this sheet)

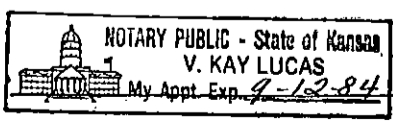
Name of Plugging Contractor Halliburton, W. 54 Hwy., Liberal, KS 67901

STATE OF Kansas COUNTY OF Seward, ss.  
Elmer Jack Taylor (employee of owner) or (owner)

of the above-described well, being first duly sworn on oath, says: That I have knowledge of  
the facts, statements, and matters herein contained and the log of the above-described well  
as filed and that the same are true and correct. So help me God.

(Signature) Elmer Jack Taylor  
P.O. Box 1157, Liberal, KS 67901  
(Address)

SUBSCRIBED AND SWORN TO before me this 29th day of December, 1980



V. Kay Lucas  
Notary Public.

My commission expires

RECEIVED  
STATE CORPORATION COMMISSION

DEC 30 1980

CONSERVATION DIVISION  
Wichita, Kansas

DRILLER'S LOG

Tucker Production Corporation  
2546 W. Main St., Littleton, CO 80120

Total Depth: 6050'

SANDERS #1  
T320'FWL-2310'FSL Sec. 14-32S-29W  
Meade County, Kansas

Surface Casing: Drilled 1382' of 12 1/4" hole.  
Ran 37 jts of 8-5/8" 24# J-55  
Surface Casing, 1460.02' OA, set @1449' KB. Cmtd.  
with 700 sks 65-35 Pozmix, 1/4# D-29, 6% gel, 2%CC.  
150 sks ClassH, 1/4# D-29, 3%CC. Plug down at 5:00  
PM 12/3/80. Cement circulated, float did not  
hold.  
Drilled plug at 5:00 AM 12/4/80

Commenced: December 2, 1980  
Completed: December 18, 1980

FORMATION	FROM	TO	REMARKS
Surface Sand	0	735'	
Shale	735'	1226'	
Red Bed, Shale	1226'	1460'	
Shale, Lime	1460'	2333'	
Lime, Shale	2333'	2600'	
Shale	2600'	3190'	
Lime, Shale	3190'	3438'	
Lime	3438'	3867'	
Lime, Shale	3867'	4355'	
Shale	4355'	4610'	
Shale, Lime	4610'	4945'	
Lime, Shale	4945'	5312'	P&A
Shale	5312'	5544'	
Lime, Shale	5544'	5870'	RTD 6050'
Shale, Lime	5870'	6050'	LTD 6053'
RTD		6050'	

I certify that this is a true and correct copy of the log on the above captioned well to the best of my knowledge.

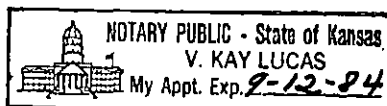
NRG Drilling, Inc.

By *Edmond Jack Taylor*

Subscribed and sworn to before me this 26th day of December 19 80

*V. Kay Lucas*  
Notary Public  
STATE OF KANSAS COMMISSION

My commission expires:



DEC 30 1980

CONSERVATION DIVISION  
Wichita, Kansas