

STATE OF KANSAS
STATE CORPORATION COMMISSION

Give All Information Completely
Make Required Affidavit
Mail or Deliver Report to:
Conservation Division
State Corporation Commission
800 Bittling Building
Wichita, Kansas

WELL PLUGGING RECORD

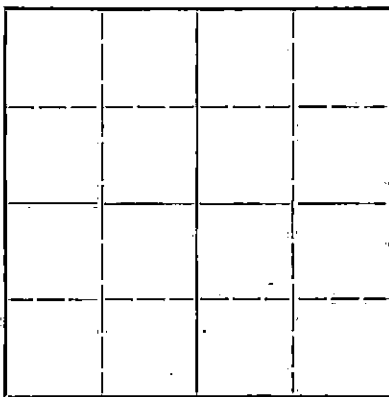
OR

FORMATION PLUGGING RECORD

Strike out upper line
when reporting plug-
ging of formations.

Barber County. Sec. 11 Twp. 35S Rge. 13 (E) (W)

Location as "NE 1/4 NW 1/4 SW 1/4" or footage from lines. CNW SW
Lease Owner J. M. Huber Corporation
Lease Name Achenbach Well No. 1
Office Address Box 831 - Borger, Texas
Character of Well (completed as Oil, Gas or Dry Hole) Dry Hole
Date well completed November 16 1947
Application for plugging filed November 17, 1947
Application for plugging approved November 17, 1947
Plugging commenced November 17, 1947
Plugging completed November 17, 1947
Reason for abandonment of well or producing formation
Dry Hole
If a producing well is abandoned, date of last production 19
Was permission obtained from the Conservation Division or its agents before plugging was com-
menced? Yes



Locate well correctly on above
Section Plat

Name of Conservation Agent who supervised plugging of this well Mr. H. W. Kerr
Producing formation Depth to top Bottom Total Depth of Well 5636 Feet

Show depth and thickness of all water, oil and gas formations.


OIL, GAS OR WATER RECORDS

CASING RECORD

Formation	Content	From	To	Size	Put In	Pulled Out

Describe in detail the manner in which the well was plugged, indicating where the mud fluid was placed and the method or methods used in introducing it into the hold. If cement or other plugs were used, state the character of same and depth placed, from feet to feet for each plug set.

Plugged with 35 sacks of cement on the bottom of
Surface Casing and 15 sacks on the top plug,
approximately 30' down.



(If additional description is necessary, use BACK of this sheet)


Correspondence regarding this well should be addressed to J. M. Huber Corporation
Address P. O. Box 8
Pratt, Kansas

STATE OF Kansas, COUNTY OF Pratt, ss.
J. L. Kyler (employee of owner) or (owner or operator) of the above-described well,
being first duly sworn on oath, says: That I have knowledge of the facts, statements, and matters herein contained and the log of the above-
described well as filed and that the same are true and correct. So help me God.

(Signature) J. L. Kyler
(Address)

SUBSCRIBED AND SWORN to before me this 19th day of November, 1947
Notary Public.

My commission expires August 20, 1951



15-007-00322-0000

DRILLER'S LOG

COMPANY NAME: J.M.HUBER CORPORATION ET AL.
FARM NAME: No. 1 Achenback
CONTRACTOR: J.M.HUBER CORPORATION

LOCATION: C NW SW, Sec. 11-35S-13W,
Barber County, Kansas

COMMENCED: 10-15-47
COMPLETED: 11-17-47

ELEVATION: 1480
PRODUCTION: D & A.

CASING USED: 10" @ 560'

Clay & red beds & shells	45
Red bed - Shells	1100
Shale & shells	1365
Salt shale & shells	1500
Shale & shells, lime streaks	1590
Lime & shale	2340
Lime	2385
Lime & shale	2465
Shale & lime	2540
Lime & shale	2685
Shale & lime	2755
Lime & shale	3080
Shale	3105
Shale & lime streaks	3230
Lime & shale	3330
Lime & shale streaks	3380
Shale & lime	3590
Lime & shale	3680
Shale & lime	3705
Sand	3855
Shale & shells	3885
Shale & lime streaks	3950
Lime broken	4010
Broken lime & shale	4096
Lime	4133
Shale & lime shells	4200
Lime & shale streaks	4270
Lime - Shale breaks	4320
Lime	4425
Lime broken	4495
Lime	4525
Lime & shale	4570
Lime cherty	4600
Lime & shale	4730
Lime (medium)	4830
Lime - shale	4841
Lime - chert.	4855
Chat, lime & shale	4890
Lime - shale breaks	4915
Lime & shale	5025
Lime	5050
Lime & shale	5103
Lime	5165
Lime & shale	5257
Shale & lime	5290
Lime	5308
Cherty lime, hard	5359

Lime	5420
Sand lime	5426
Sand	5433
Sandy shale	5440
Sand & shale	5477
Lime - sand	5508
Shale - sand streaks	5540
Shale & sand	5562
Sand - lime	5599
Sand	5606
Shale & lime	5611
(Arbuckle Lime)	5630
Total Depth	5636

SAMPLE TOPS:

Ft. Riley	2200
Base Florence	2350
Base Wreford	2455
Elgin Sand	3705, fair por. No Shows.
Base Elgin Sand	3856
Toronto	3957
Douglas	4005
Douglas Sand	4020
Kansas City	4234
Top Mississippi	4841
Top Viola	5280, No por. No Shows.
Top Simpson Shale	5412
Top Sand	5426-33 No shows, no odor.
Top Xln Lime	5305
T. Cherty Zone	5324
Lower Lime	5394-5412
Top Arbuckle	5611
Total Depth	5636

HDST 3707-17; open 15 min. rec, 720' slt.wtr.

HDST 4843-55, open 20 min, rec. 15' mud, slightly gas cut.

HDST 5411-33 open 25 min. rec. 170' muddy salt wtr.

BHP 1300#, Flow Press. 400# thru 1/4" choke.

Ran Schlumberger. D & A.

STATE OF KANSAS)
) SS
COUNTY OF SEDGWICK)

NOV 24 1947

I hereby certify that the above is a true and correct copy of the log of the Achenback No. 1 located in the Center of the Northwest Quarter of the Southwest Quarter of Section 11, Township 35 South, Range 13 West, Barber County, Kansas.

Edward A. Huffman
Edward A. Huffman, District Manager,
J.M. Huber Corporation.

Subscribed and sworn to before me this 20 day of November 1947.

My Commission expires Feb. 26, 1957

Nedra Buller
Notary Public

PLUGGING
FILE SEC 11 T 35 R 13W
BOOK PAGE 47 LINE 42