

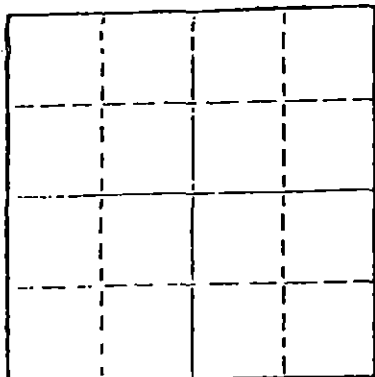
STATE OF KANSAS
STATE CORPORATION COMMISSION

WELL PLUGGING RECORD

Give All Information Completely
Make Required Affidavit
Mail or Deliver Report to
Conservation Division
State Corporation Comm.
245 North Water
Wichita, KS 67202

Kingman County. Sec. 18 Twp. 30S Rge. 6W E/W
Location as "NE/CNW $\frac{1}{4}$ SW $\frac{1}{4}$ " or footage from lines
Center S/2

Lease Owner Braden Oil Company, Hutchinson, Ks. 67501
Lease Name Raida Well No. 1
Office Address P. O. Box 2007, Hutchinson, Ks.
Character of Well (Completed as Oil, Gas or Dry Hole)
Dry Hole



Locate well correctly on above
Section Plot

Date Well completed August 12, 1977
Application for plugging filed Verbal Application 1977
Application for plugging approved Verbal Approval 1977
Plugging commenced August 12, 1977
Plugging completed August 12, 1977
Reason for abandonment of well or producing formation

If a producing well is abandoned, date of last production 19

Was permission obtained from the Conservation Division or
its agents before plugging was commenced? Yes

Name of Conservation Agent who supervised plugging of this well G. R. Biberstein
Producing formation Depth to top Bottom Total Depth of Well 4,166'
Show depth and thickness of all water, oil and gas formations.

OIL, GAS OR WATER RECORDS

CASING RECORD

FORMATION	CONTENT	FROM	TO	SIZE	PUT IN	PULLED OUT
				8 5/8	250'	None

RECEIVED
STATE CORPORATION COMMISSION
AUG 18 1977

Describe in detail the manner in which the well was plugged, indicating where the mud fluid
was placed and the methods used in introducing it into the hold. If cement or other
plugs were used, state the character of same and depth placed, from feet to
feet for each plug set.

Filled hole with heavy rotary mud from 4,166 ft. (rotary total depth)
to 240 ft. Set plug at 240'ft. and cemented with 35 sacks cement.
Filled hole with heavy rotary mud from 240 ft. to 40 ft. Set
solid plug at 40 ft. and cemented to cellar with 12 sacks cement.
3 sacks cement in rat hole.

Plugging operations accomplished utilizing Allied Oil Well
cementing pump truck through 4 1/2 inch drill pipe.

(If additional description is necessary, use BACK of this sheet)

Name of Plugging Contractor Allied Cementing Co., Inc.

STATE OF Kansas COUNTY OF Sedgwick, ss.
Dean Britting-Agent (employee of owner) or (owner)

of the above-described well, being first duly sworn on oath, says: That I have knowledge of
the facts, statements, and matters herein contained and the log of the above-described well
as filed and that the same are true and correct. So help me God.

(Signature)

Dean Britting
200 N. Main, Wichita, Kansas 67202
(Address)

SUBSCRIBED AND SWORN TO before me this 17th day of August, 1977



Elsie Willison- Notary Public.

My commission expires June 30, 1978

15-095-20604-0000

KANSAS GEOLOGICAL SOCIETY
KANSAS WELL LOG BUREAU - KANSAS WELL SAMPLE BUREAU
KANSAS GEOLOGICAL SOCIETY BUILDING
508 EAST MURDOCK - WICHITA, KANSAS

COMPANY **Braden Oil Company**

SEC. **18** T. **30S** R. **6W**

FARM **Raida**

NO. **1**

LOC. **Center S/2**

TOTAL DEPTH **4,166**

COUNTY **Kingman**

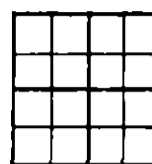
COMM. **August 4, 1977**

COMP. **August 12, 1977**

SHOT OR TREATED

CONTRACTOR **H-30, Inc.**

ISSUED **August 17, 1977**



CASING

20
15
12
13

10
8
6
5

5/8" 250' Cemented w/200 sxs cement

ELEVATION **1464KB**

PRODUCTION

FIGURES INDICATE BOTTOM OF FORMATIONS

Red Bed	165'
Red Bed and Shale	1,004'
Lime and Shale	3,763'
Lime	3,862'
Lime and Shale	3,936'
Lime	4,166'
Rotary Total Depth	4,166'


I hereby certify the above and foregoing to be a true and correct log of the above described well as shown by the drilling reports.

H-30, Inc.

Dean Britting
Dean Britting

State of Kansas }
County of Sedgwick } SS:

Subscribed and sworn to before me a Notary Public in and for said county and state this 17th day of August, 1977



Elaine Willison
Elaine Willison-Notary

My Commission Expires:

June 30, 1978

RECEIVED
STATE CORPORATION COMMISSION

AUG 18 1977

CONSERVATION DIVISION
Wichita, Kansas