

STATE OF KANSAS  
STATE CORPORATION COMMISSION

Form CP-4

Give All Information Completely  
Make Required Affidavit  
Mail or Deliver Report to:  
Conservation Division  
State Corporation Commission  
P. O. Box 17027  
Wichita, Kansas 67217  
NORTH

WELL PLUGGING RECORD

Seward County, Sec. 19 Twp. 32S Rge. 34 (E) (W)

Location as "NE/CNW/SW" or footage from lines: C NW NW

Lease Owner: Petroleum, Inc.

Lease Name: Davis "AF" #1 Well No. 1

Office Address: P. O. Box 1255, Liberal, Kansas 67901

Character of Well (completed as Oil, Gas or Dry Hole): Gas

Date well completed: 8/7 19 73

Application for plugging filed: 8/21 19 74

Application for plugging approved: 8/24 19 74


Plugging commenced: 9/19 19 74

Plugging completed: 9/19 19 74

Reason for abandonment of well or producing formation: No Production  
Zone Depleted

If a producing well is abandoned, date of last production: May 19 74

Was permission obtained from the Conservation Division or its agents, before plugging was commenced? Yes



Locate well correctly on above Section Plat

Name of Conservation Agent who supervised plugging of this well: Tommy Thomas

Producing formation: Depth to top: Bottom: Total Depth of Well: 6200 Feet

Show depth and thickness of all water, oil and gas formations.

OIL, GAS OR WATER RECORDS

CASING RECORD

FORMATION	CONTENT	FROM	TO	SIZE	PUT IN	PULLED OUT
		1708		8-5/8"	1702'	0
		6198		5-1/2"	6204'	2600'

Describe in detail the manner in which the well was plugged, indicating where the mud fluid was placed and the method or methods used in introducing it into the hole. If cement or other plugs were used, state the character of same and depth placed, from feet to feet for each plug set.

20 sk. Cement plug @ 7100' - Bridge Plug

20 sk. Cement plug @ 5540-5440'

35 sk. Cement plug @ 900-800'

15 sk. Cement plug @ 45-0'

RECEIVED  
STATE CORPORATION COMMISSION

SEP 27 1974

CONSERVATION DIVISION  
Wichita, Kansas

(If additional description is necessary, use BACK of this sheet)

Name of Plugging Contractor: Sargent's Casing Pulling Service

Address: 602 South Lincoln, Liberal, Kansas 67901

STATE OF Kansas, COUNTY OF Seward, ss. Merle Evers

(employee of owner) or (owner or operator) of the above-described well, being first duly sworn on oath, says: That I have knowledge of the facts, statements, and matters herein contained and the log of the above-described well as filed and that the same are true and correct. So help me God.


(Signature): [Signature] Dist. Prod. Supt.

P. O. Box 1255, Liberal, Kansas 67901

(Address)

My commission expires to before me this 26th day of September, 1974

[Signature] Notary Public.



WELL LOG

COMPANY Petroleum, Inc.

BEG. 19 T. 32S R. 34W  
LOC. C NW NW

FARM Davis NO. 1


RID. NO. 6

TOTAL DEPTH 6200

COMM. 7-17-73

COMP. 8-7-73

COUNTY Seward  
KANSAS



CONTRACTOR Rains & Williamson Oil Co., Inc.

CASING

20	10		
15	8	5/8" @ 1708' w/ 650 sx. LW, 2% cc, & 150 sx.	ELEVATION
12	6		common, 2% cc.
13	6	1/2" @ 6198' w/ 275 sx.	PRODUCTION

FIGURES INDICATE BOTTOM OF FORMATIONS

Sand and Red Bed	910
Red Bed and Sand	1597
Shale and Anhydrite	1714
Anhydrite and Shale	2350
Shale	2660
Lime and Shale	3554
Shale, Lime and Chalk	3740
Shale and Chalk	3917
Lime	3970
Lime and Shale	4685
Lime	4800
Lime and Shale	5045
Lime	5105
Lime and Shale	5255
Lime	5314
Lime and Shale	5485
Brown Lime and Shale	5580
Shale, Sand and Lime	5652
Shale and Lime	5693
Lime and Shale	5777
Shale w/ Lime Streaks	5836
R. Shale and Shaley Lime	5989
Shale and Lime	6105
Lime, Shale and Sand	6173
Lime and Shale	6200
<u>Rotary Total Depth</u>	<u>6200</u>


RECEIVED  
STATE CORPORATION COMMISSION  
AUG 22 1974  
CONSERVATION DIVISION  
Wichita, Kansas

State of KANSAS  
County of SEDGWICK } 881

I, Wilson Rains, President of the Rains & Williamson Oil Co., Inc. Company

upon oath state that the above and foregoing is a true and correct copy of the log of the Davis #1 well.

*Wilson Rains*  
WILSON RAINS



Subscribed and sworn to before me this 8th day of August 19 73

My Commission Expires October 4, 1975

*Juanita M. Green*  
NOTARY PUBLIC  
Juanita M. Green