

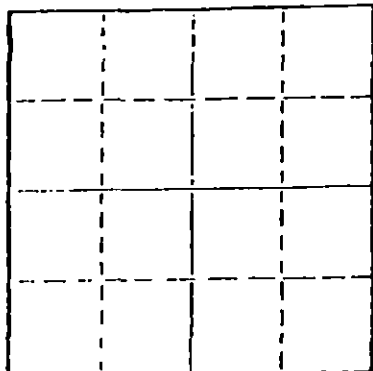
STATE OF KANSAS  
STATE CORPORATION COMMISSION

WELL PLUGGING RECORD

Give All Information Completely  
Make Required Affidavit  
Mail or Deliver Report to  
Conservation Division  
State Corporation Comm.  
245 North Water  
Wichita, KS 67202

Kingman County. Sec. 9 Twp. 29S Rge. 9W E/W  
Location as "NE/CNW $\frac{1}{4}$ /SW $\frac{1}{4}$ " or footage from lines  
SE SW

Lease Owner Pickrell Drilling Company  
Lease Name Rohlman 'E' Well No. 1  
Office Address 110 N. Market, Suite 205, Wichita, KS 67202  
Character of Well (Completed as Oil, Gas or Dry Hole)  
Dry Hole



Locate well correctly on above  
Section Plat

Date Well completed 9-2 1981  
Application for plugging filed 9-2 1981  
Application for plugging approved 9-2 1981  
Plugging commenced 9-2 1981  
Plugging completed 9-2 1981  
Reason for abandonment of well or producing formation  
Dry Hole

If a producing well is abandoned, date of last production  
19

Was permission obtained from the Conservation Division or  
its agents before plugging was commenced? Yes

Name of Conservation Agent who supervised plugging of this well Maurice Leslie  
Producing formation \_\_\_\_\_ Depth to top \_\_\_\_\_ Bottom \_\_\_\_\_ Total Depth of Well 4590'  
Show depth and thickness of all water, oil and gas formations.

OIL, GAS OR WATER RECORDS

CASING RECORD

FORMATION	CONTENT	FROM	TO	SIZE	PUT IN	PULLED OUT
				8 5/8"	209' KB	None

Describe in detail the manner in which the well was plugged, indicating where the mud fluid  
was placed and the method or methods used in introducing it into the hold. If cement or other  
plugs were used, state the character of same and depth placed, from \_\_\_\_\_ feet to  
\_\_\_\_\_ feet for each plug set.

60 sx at 520'  
40 sx at 190'  
10 sx at 40' w/SBP  
10 sx rathole

RECEIVED  
STATE CORPORATION COMMISSION

SEP 14 1981

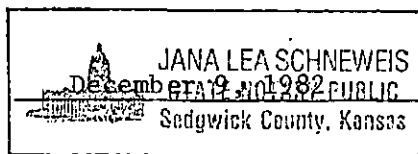
(If additional description is necessary, use BACK of this sheet)  
Name of Plugging Contractor Pickrell Drilling Company  
CONSERVATION DIVISION  
Wichita, Kansas

STATE OF Kansas COUNTY OF Sedgwick, ss.  
David H. Tripp (Employer or Operator) or (owner or operator)  
of the above-described well, being first duly sworn on oath, says: That I have knowledge of  
the facts, statements, and matters herein contained and the log of the above-described well  
as filed and that the same are true and correct. So help me God.

(Signature) David H. Tripp  
110 N. Market, Suite 205, Wichita, KS 67202  
(Address)

SUBSCRIBED AND SWORN TO before me this 11th day of September, 1981

My commission expires



Jana Lea Schneweis  
Jana Lea Schneweis Notary Public.

15-095-21145-0000

KANSAS

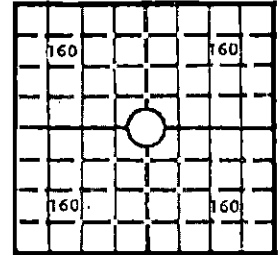
WELL COMPLETION REPORT AND DRILLER'S LOG

S. 9 T. 29S R. 9W E W

Loc. SE SW

County Kingman

640 Acres N



Locate well correctly

Elev.: Gr. 1706'

DF 1708' KB 1711'

API No. 15 — 095 — 21,145  
County Number

Operator  
Pickrell Drilling Company

Address  
205 Litwin Building, 110 North Market, Wichita, Kansas 67202

Well No. 1 Lease Name Rohlman 'E'

Footage Location  
feet from (N) (S) line feet from (E) (W) line

Principal Contractor Geologist  
Pickrell Drilling Company Tom Funk

Spud Date Date Completed Total Depth P.B.T.D.  
8-22-81 9-2-81 4590'

Directional Deviation Oil and/or Gas Purchaser

CASING RECORD

Report of all strings set — surface, intermediate, production, etc.

Table with 8 columns: Purpose of string, Size hole drilled, Size casing set (in O.D.), Weight lbs/ft., Setting depth, Type cement, Sacks, Type and percent additives. Row 1: Surface, 12 1/4", 8 5/8", 209' KB, Common, 165.

LINER RECORD

PERFORATION RECORD

Tables for Liner and Perforation records. Liner: Top, Bottom, Sacks cement. Perforation: Shots per ft., Size & type, Depth interval. Tubing: Size, Setting depth, Packer set at.

RECEIVED STATE CORPORATION COMMISSION

ACID, FRACTURE, SHOT, CEMENT SQUEEZE RECORD

Table for Acid, Fracture, Shot, Cement Squeeze Record with columns for Amount and kind of material used, and Depth interval treated.

SEP 14 1981 CONSERVATION DIVISION Wichita Kansas

INITIAL PRODUCTION

Table for Initial Production with columns for Date of first production, Producing method, Rate of production per 24 hours (Oil, Gas, Water), Gas-oil ratio, and Disposition of gas.

INSTRUCTIONS: As provided in KCC Rule 82-2-125, within 90 days after completion of a well, one completed copy of this Drillers Log shall be transmitted to the State Geological Survey of Kansas, 4150 Monroe Street, Wichita, Kansas 67209.

Operator  
Pickrell Drilling Company

DESIGNATE TYPE OF COMP.: OIL, GAS,  
DRY HOLE, SWDW, ETC.: Dry Hole

Well No. 1 Lease Name Rohlman 'E'

S 9 T29S R 9W E W

**WELL LOG**

Show all important zones of porosity and contents thereof; cored intervals, and all drill-stem tests, including depth interval tested, cushion used, time tool open, flowing and shut-in pressures, and recoveries.

SHOW GEOLOGICAL MARKERS, LOGS RUN, OR OTHER DESCRIPTIVE INFORMATION.

FORMATION DESCRIPTION, CONTENTS, ETC.	TOP	BOTTOM	NAME	DEPTH
DST #1, 2421'-2470' 30"-60"-60"-60" strong blow, Rec. 1060' SW, IFP 100#-315#, FFP 365#-560#, ISIP 870#, FSIP 860#.			Wab Heebner Douglas Iatan Lansing Stark	2485(-774) 3405(-1694) 3435(-1724) 3607(-1896) 3617(-1906) 3956(-2245)
DST #2, 4206'-4240' 30"-60"-60"-90" fair inc to good blow, Rec. 90' SO & GCM (2% O, 20% W, 78% M), IFP 75#-54#, FFP 64#-64#, ISIP 808#, FSIP 1002#.			Hushpuckney B/Kansas City Mississippian Kinderhook Viola	3993(-2282) 4056(-2345) 4223(-2512) 4310(-2599) 4518(-2807)
DST #3, 4510'-4521' 30"-60"-90"-90" GTS 10" 2nd op GA 7 MCF, dec to TSTM in 80", Rec. 180' SO & GCM, 480' HO & GCM, 2340' GCSW, IFP 250#-1029#, FFP 1029#-1389#, ISIP 1389#, FSIP 1389#.				

USE ADDITIONAL SHEETS, IF NECESSARY, TO COMPLETE WELL RECORD.

Date Received	<i>David H. Tripp</i> Signature
	David H. Tripp - Partner Title
	September 11, 1981 Date

ROTARY DRILLING LOG

COMPANY: Pickrell Drilling Company  
205 Litwin Building, 110 North Market  
Wichita, Kansas 67202  
LOCATION: #1 Rohlman 'E'  
SE SW, Sec. 9-29S-9W  
Kingman County, Kansas  
CONTRACTOR: **PICKRELL DRILLING COMPANY**  
Wichita, Kansas

Rotary Drilling Commenced 8-22-81  
Rotary Drilling Completed 9-2-81

CASING RECORD: Surface pipe 8 5/8" at 209' KB with 165 sx, comp 7:30 p.m. on 8-22-81.

LOG

(Figures indicate bottom of formation — measurements from top of rotary bushing.)

Sand	128
Red Beds	217
Red Bed & Shale	475
Shale	1560
Shale & Lime	1820
Lime & Shale	2135
Shale & Lime	2650
Lime & Shale	3146
Shale & Lime	3537
Lime & Shale	3992
Lime	4590

RECEIVED  
STATE CORPORATION COMMISSION  
SEP 14 1981  
CONSERVATION DIVISION  
Wichita, Kansas

The undersigned, David H. Tripp, Attorney-in-Fact for PICKRELL DRILLING COMPANY, hereby certifies in behalf of said Company, that the above is a true and correct log of the formation encountered in drilling the above well as reflected by the Daily Drilling Reports.

**PICKRELL DRILLING COMPANY**


By David H. Tripp  
David H. Tripp  
Attorney-in-Fact

STATE OF KANSAS }  
COUNTY OF SEDGWICK } ss.:

On this 11th day of September, 1981, before me the undersigned, a Notary Public, in and for the County and State aforesaid, personally appeared David H. Tripp, to me known to be the identical person who subscribed the name of PICKRELL DRILLING COMPANY to the foregoing instrument as its Attorney-in-Fact and acknowledged to me that he executed the same as his free and voluntary act and deed, and as the free and voluntary act and deed of such company, for the uses and purposes therein set forth.

Given under my hand and seal of office the day and year last above written.

My commission expires: December 31, 1982



Jana Lea Schneweis  
Notary Public  
Jana Lea Schneweis