

STATE OF KANSAS
STATE CORPORATION COMMISSION
CONSERVATION DIVISION
P. O. BOX 17027
WICHITA, KANSAS 67217

WELL PLUGGING RECORD

Kingman County, Sec. 9 Twp. 29 Rge. 9W (E) (W)X

Location as "NE/CNWESW" or footage from lines SW SW SE

Lease Owner Petroleum Energy, Inc.

Lease Name Rohlman Well No. # 1

Office Address Suite 710, One Twenty Bldg., Wichita, KS 67202

Character of Well (completed as Oil, Gas or Dry Hole) Dry hole

Date well completed 4/25/77 19

Application for plugging filed 4/25/77 19

Application for plugging approved 4/25/77 19

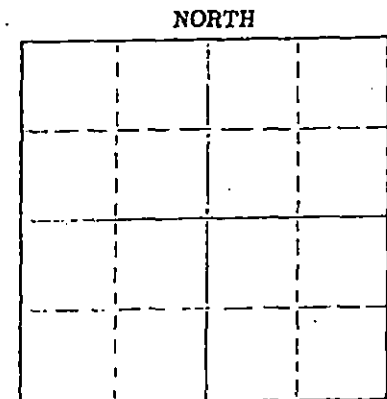
Plugging commenced 4/25/77 19

Plugging completed 4/25/77 19

Reason for abandonment of well or producing formation dry hole

If a producing well is abandoned, date of last production 19

Was permission obtained from the Conservation Division or its agents before plugging was commenced? yes



Locate well correctly on above Section Plat

Name of Conservator Agent who supervised plugging of this well Buddy Nitch - Stafford

Producing formation Depth to top Bottom Total Depth of Well 4505 Feet

Show depth and thickness of all water, oil and gas formations.

OIL, GAS OR WATER RECORDS

CASING RECORD

FORMATION	CONTENT	FROM	TO	SIZE	PUT IN	PULLED OUT
				8 3/8"	240'	NONE

Describe in detail the manner in which the well was plugged, indicating where the mud fluid was placed and the method or methods used in introducing it into the hole. If cement or other plugs were used, state the character of same and depth placed, from feet to feet for each plug set.

Drilling mud to 240', hull plug, 35 sacks cement, mud to 40', hull plug, 12 sacks cement, 5 sacks cement in rathole.

RECEIVED
STATE CORPORATION COMMISSION

JUN 03 1977

CONSERVATION DIVISION
Wichita, Kansas

(If additional description is necessary, use BACK of this sheet)

Name of Plugging Contractor B & N Drilling Co, division of BMG, Inc.

Address Box 846, Independence, Kansas 67301

STATE OF KANSAS COUNTY OF MONTGOMERY ss.


Jane McNickle (employee of owner) or (owner) of the above-described well, being first duly sworn on oath, says: That I have knowledge of the facts, statements, and matters herein contained and the log of the above-described well as filed and that the same are true and correct. So help me God.

(Signature) Jane McNickle

Box 846, Independence, Kansas 67301 (Address)

SUBSCRIBED AND SWORN TO before me this 30th day of April 1977

My commission expires 5/7/80 Notary Public.



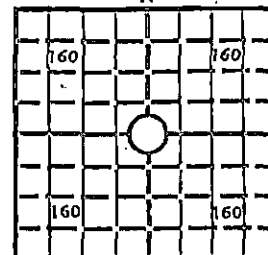
KANSAS DRILLERS LOG

S. 9 T. 29 R. 9 ^{XX}
W

Loc. SW SW SE

County Kingman

640 Acres
N



Locate well correctly

Elev.: Gr. _____

DF _____ KB _____

API No. 15 _____
County _____ Number _____

Operator
Petroleum Energy, Inc.

Address
Suite 710, One Twenty Building, Wichita, Kansas 67202

Well No. # 1 Lease Name Rohlman

Footage Location
feet from (N) (S) line _____ feet from (E) (W) line _____

Principal Contractor B & N Drilling Company Geologist _____

Spud Date 4/08/77 Total Depth 4505' P.B.T.D. _____

Date Completed 4/26/77 Oil Purchaser _____

CASING RECORD

Report of all strings set — surface, intermediate, production, etc.

Purpose of string	Size hole drilled	Size casing set (in O.D.)	Weight lbs/ft.	Setting depth	Type cement	Sacks	Type and percent additives
Surface	12 1/4"	8 5/8"		248'			
Production	7 7/8"						

LINER RECORD

PERFORATION RECORD

Top, ft.	Bottom, ft.	Sacks cement	Shots per ft.	Size & type	Depth interval

TUBING RECORD

Size	Setting depth	Packer set at

ACID, FRACTURE, SHOT, CEMENT SQUEEZE RECORD

Amount and kind of material used	Depth interval treated

INITIAL PRODUCTION

Date of first production _____ Producing method (flowing, pumping, gas lift, etc.) _____

RATE OF PRODUCTION PER 24 HOURS	Oil	Gas	Water	Gas-oil ratio
	bbls.	MCF	bbls.	CFPB

Disposition of gas (vented, used on lease or sold) _____ Producing interval (s) _____

INSTRUCTIONS: As provided in KCC Rule 82-2-125, within 90 days after completion of a well, one completed copy of this Drillers Log shall be transmitted to the State Geological Survey of Kansas, 4150 Monroe Street, Wichita, Kansas 67209. Copies of this form are available from the Conservation Division, State Corporation Commission, 3830 So. Meridian (P.O. Box 17027), Wichita, Kansas 66217. Phone AC 316-522-2206. If confidential custody is desired, please note Rule 82-2-125. Drillers Logs will be on open file in the Oil and Gas Division, State Geological Survey of Kansas, Lawrence, Kansas 66044.

RECEIVED
STATE CORPORATION COMMISSION
JUN 03 1977
CONSERVATION DIVISION
Wichita, Kansas

DESIGNATE TYPE OF COMP.: OIL, GAS, DRY HOLE, SWDW, ETC.:

Operator
Petroleum Energy, Inc.

Well No.
1

Lease Name
Rohlman

S 9 T 29 R 9 W

WELL LOG

Show all important zones of porosity and contents thereof; cored intervals, and all drill-stem tests, including depth interval tested, cushion used, time tool open, flowing and shut-in pressures, and recoveries.

SHOW GEOLOGICAL MARKERS, LOGS RUN, OR OTHER DESCRIPTIVE INFORMATION.

FORMATION DESCRIPTION, CONTENTS, ETC.	TOP	BOTTOM	NAME	DEPTH
clay	0	10		
shale	10	550		
shale/lime	550	1650		
lime	1650	1775		
lime/shale	1775	1910		
lime	1910	2800		
shale/lime	2800	3350		
lime/shale	3350	3811		
shale	3811	4000		
lime/shale	4000	4200		
lime	4200	4505		

STATE RECEIVED
CORPORATION COMMISSION
JUN 03 1977
CONSERVATION DIVISION
Wichita, Kansas

USE ADDITIONAL SHEETS, IF NECESSARY, TO COMPLETE WELL RECORD.

Date Received

Signature
Title
Date