

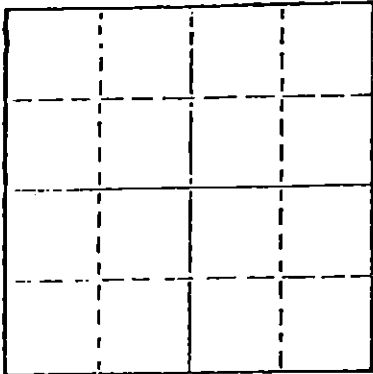
STATE OF KANSAS  
STATE CORPORATION COMMISSION

WELL PLUGGING RECORD

Give All Information Completely  
Make Required Affidavit  
Mail or Deliver Report to  
Conservation Division  
State Corporation Comm.  
245 North Water  
Wichita, KS 67202

Kingman County, Sec. 5 Twp. 29S Rge. 9W E/W  
Location as "NE/CNW $\frac{1}{4}$ SW $\frac{1}{4}$ " or footage from lines \_\_\_\_\_  
SW NW

Lease Owner Keener Oil Company  
Lease Name Younger Well No. 1  
Office Address 320 South Boston, Rm 406 Tulsa, Ok 74103  
Character of Well (Completed as Oil, Gas or Dry Hole) \_\_\_\_\_  
Dry



Locate well correctly on above  
Section Plot

Date Well completed 8-20 1982  
Application for plugging filed 8-19 1982  
Application for plugging approved 8-19 1982  
Plugging commenced 8-20 1982  
Plugging completed 8-20 1982  
Reason for abandonment of well or producing formation \_\_\_\_\_  
Dry

If a producing well is abandoned, date of last production \_\_\_\_\_  
19\_\_\_\_

Was permission obtained from the Conservation Division or  
its agents before plugging was commenced? Yes

Name of Conservation Agent who supervised plugging of this well Tim Galliher  
Producing formation \_\_\_\_\_ Depth to top \_\_\_\_\_ Bottom \_\_\_\_\_ Total Depth of Well 2530  
Show depth and thickness of all water, oil and gas formations.

OIL, GAS OR WATER RECORDS

CASING RECORD

FORMATION	CONTENT	FROM	TO	SIZE	PUT IN	PULLED OUT
		0	217	8 5/8		<u>none</u>

Describe in detail the manner in which the well was plugged, indicating where the mud fluid  
was placed and the method or methods used in introducing it into the hold. If cement or other  
plugs were used, state the character of same and depth placed, from \_\_\_\_\_ feet to  
\_\_\_\_\_ feet for each plug set.

Plugged:  
45 sacks @ 270  
10 sacks @ 40  
5 sacks in rathole; 5 sacks in mousehole.  
Completed @ 4:00 PM 8-20-82  
Cemented by Halliburton

(If additional description is necessary, use BACK of this sheet)

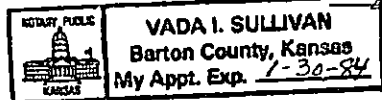
Name of Plugging Contractor DaMac Drilling Inc.

STATE OF Kansas COUNTY OF Barton, ss.  
Martha J. McKown (employee of owner) or (owner or operator)

of the above-described well, being first duly sworn on oath, says: That I have knowledge of  
the facts, statements, and matters herein contained and the log of the above-described well  
as filed and that the same are true and correct. So help me God.

(Signature) Martha J. McKown  
Box 1164, Great Bend, Ks. 67530  
(Address)

SUBSCRIBED AND SWORN TO before me this 20th day of Aug, 1982



Vada I. Sullivan  
Notary Public.

My commission expires \_\_\_\_\_

RECEIVED  
STATE CORPORATION COMMISSION

SEP 3 1982

CONSERVATION DIVISION  
Wichita, Kansas

# WELL LOG

COMPANY Keener Oil Company

SEC. 5 T. 29S R. 9W

FARM Younger

NO. 1

LOC. SW NW


TOTAL DEPTH 2530 RTD

COUNTY Kingman

COMM. 8-16-82

COMP. 8-20-82

CONTRACTOR DaMac Drilling Inc.



CASING 8 5/8 set @ 217

ELEVATION

PRODUCTION P&A

FIGURES INDICATE BOTTOM OF FORMATIONS

Shale, RedBed	0	220
RedBed	220	1903
Shale	1903	2070
Lime, Shale	2070	2530

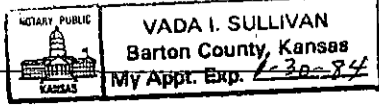
RECEIVED  
 STATE CORPORATIONS COMMISSION  
 SEP 5 1982  
 CONSERVATION DIVISION  
 Wichita, Kansas

State of Kansas }  
 County of Barton } ss

I, Martha J. McKown of DaMac Drilling Inc.  
 upon oath state the above and foregoing is a true and correct copy of the log of the Younger No. 1 well.

Martha J. McKown

Subscribed and sworn to before me this 21st day of August 19 82

My Commission Expires: 

Vada I. Sullivan  
 NOTARY PUBLIC