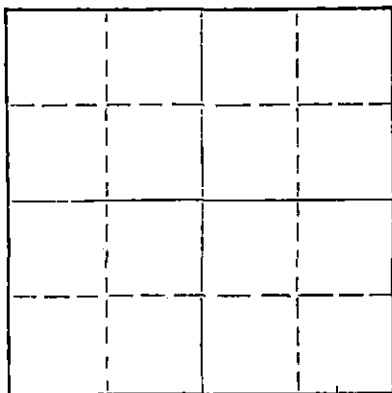


STATE OF KANSAS
STATE CORPORATION COMMISSION

Form CP-4

Give Information Completely
Make Required Affidavit
Mail or Deliver Report to:
Conservation Division
State Corporation Commission
P. O. Box 17027
Wichita, Kansas 67217
NORTH

WELL PLUGGING RECORD



Locate well correctly on above
Section Plat

Stafford County, Sec. 13 Twp. 22 Rge. (E) 13 (W)
Location as "NE/CNW%SW%" or footage from lines C E/2 NW NE
Lease Owner Petroleum Management, Inc.
Lease Name Fischer # Well No. 1
Office Address 1515 Vickers K.S.B. & T. Bldg.
Character of Well (completed as Oil, Gas or Dry Hole) Oil Well
Date well completed Oct. 11, 1971 19
Application for plugging filed 5-14-73 19
Application for plugging approved 5-16-73 19
Plugging commenced 6-7-73 19
Plugging completed 7-2-73 19
Reason for abandonment of well or producing formation Non Comercial

If a producing well is abandoned, date of last production April 30, 1973 19
Was permission obtained from the Conservation Division or its agents before plugging was commenced? Yes

Name of Conservation Agent who supervised plugging of this well G. Russell Biberstein
Producing formation Lans. K. C. Depth to top 3657' Bottom C.T.T.D. Total Depth of Well 3674' Feet
Show depth and thickness of all water, oil and gas formations.

OIL, GAS OR WATER RECORDS

CASING RECORD

FORMATION	CONTENT	FROM	TO	SIZE	PUT IN	PULLED OUT
Surface Casing		0	246'	8 5/8"	258'	0
Prod. Casing			3656'	5 1/2"	3700'	2340'

Describe in detail the manner in which the well was plugged, indicating where the mud fluid was placed and the method or methods used in introducing it into the hole. If cement or other plugs were used, state the character of same and depth placed, from 3600' feet to surface feet for each plug set.

Set plug @ 3600' with 5 sax cement and fill with mud to 258'.

Bailed hole down to 258'. Built bridge with 5 sax cement. Filled hole with 4 yards ready-mix.

RECEIVED
STATE CORPORATION COMMISSION
JUL 23 1973
CONSERVATION DIVISION
Wichita, Kansas

7-23-79

(If additional description is necessary, use BACK of this sheet)

Name of Plugging Contractor Midway Drilling, Inc.
Address P. O. Box 921, Great Bend, Kansas 67530


STATE OF KANSAS, COUNTY OF BARTON, ss.
A. J. Joiner, Jr. (employee of owner) or (owner or operator) of the above-described well, being first duly sworn on oath, says: That I have knowledge of the facts, statements, and matters herein contained and the log of the above-described well as filed and that the same are true and correct. So help me God.

(Signature) *[Handwritten Signature]*

(Address)

Subscribed and sworn to before me this 20th. day of July, 1973

My commission expires June 15, 1975
[Handwritten Signature]
Notary Public.



DRILLERS LOG

No. 1 Fischer

CASING RECORD:	COMPANY: Petroleum Management, Inc.	DESCRIPTION:
8 5/8" @ 246' w/250 ex cement	CONTRACTOR: Red Tiger Drilling Co.	Apx. C E/2 NW NE 13-22S-13W Stafford County, Kansas
5 1/2" @ 3656' w/50 ex cement	COMMENCED: August 17, 1971	
TOTAL DEPTH: 3658'	COMPLETED: August 25, 1971	ELEVATION:

<u>FORMATION</u>	<u>FROM</u>	<u>TO</u>	<u>REMARKS</u>
Clay and Sand	0	70	
Sand and Gravel	70	180	
Shale	180	247	
Red Bed	247	716	
Anhydrite	716	749	
Red Bed - Shale	749	1050	
Shale and Lime Streaks	1050	3020	
Lime	3020	3181	
Shale	3181	3187	
Lime	3187	3188	
Lime and Shale	3188	3305	
Lime and Shale	3305	3380	
Lime	3380	3550	
Lime and Shale	3550	3574	
Cherty Lime	3574	3610	
Simp. Shale and Sand	3610	3654	
Simp. Shale and Sand	3654	3657	
Arbuckle	3657	3658	


RECEIVED
STATE CORPORATION COMMISSION
MAY 16 1973
CONSERVATION DIVISION
Wichita, Kansas

I certify that this is a true and correct copy of the above log to the best of my knowledge.

RED TIGER DRILLING COMPANY

Jim Farrice
Jim Farrice

Subscribed and sworn to before me this 26th day of August, 1971.



Virginia R. Albert
Notary Public

Commission Expires: July 23, 1974