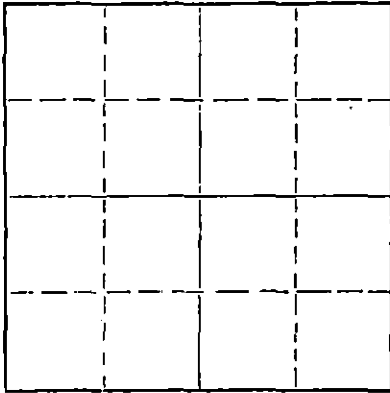


STATE OF KANSAS
STATE CORPORATION COMMISSION

Form CP-4

WELL PLUGGING RECORD

Give All Information Completely
Make Required Affidavit
Mail or Deliver Report to:
Conservation Division
State Corporation Commission
212 No. Market
Wichita, Kansas 67202
NORTH



Locate well correctly on above
Section Plat

Stafford County. Sec. 15 Twp. 22 Rge. 13 (E) (W) X
Location as "NE/CNW/SW" or footage from lines SW SE NW
Lease Owner Spector Pipe & Supply, Inc.
Lease Name Moon Well No. 1
Office Address Russell, Kansas
Character of Well (completed as Oil, Gas or Dry Hole) oil
Date well completed 9-30-47 19__
Application for plugging filed Dec. 14, 1970 19__
Application for plugging approved Dec. 17, 1970 19__
Plugging commenced 12/20/70 19__
Plugging completed 12-29/70 19__
Reason for abandonment of well or producing formation failure to produce
profitably
If a producing well is abandoned, date of last production _____ 19__
Was permission obtained from the Conservation Division or its agents before plugging was com-
menced? Yes

Name of Conservation Agent who supervised plugging of this well S.R. Burstein
Producing formation Arbuckle Depth to top 3792 Bottom 3794 Total Depth of Well 3802 Feet
Show depth and thickness of all water, oil and gas formations.

OIL, GAS OR WATER RECORDS

CASING RECORD

FORMATION	CONTENT	FROM	TO	SIZE	PUT IN	PULLED OUT
				8 5/8"OD	284 ft.	none
				5 1/2"OD	3790 ft.	2740 feet

Describe in detail the manner in which the well was plugged, indicating where the mud fluid was placed and the method or methods used in introducing it into the hole. If cement or other plugs were used, state the character of same and depth placed, from _____ feet to _____ feet for each plug set.

plugged back to 3500 ft. with sand, dumped 5 sacks cement pumped 2 sacks hulls and 15 sacks mud, topped with 100 sacks cement

RECEIVED
STATE CORPORATION COMMISSION
JAN 5 1971
CONSERVATION DIVISION
Wichita, Kansas

1-5-71

(If additional description is necessary, use BACK of this sheet)

Name of Plugging Contractor Lynch Casing Pulling Company
Address Gt. Bend, Kansas


STATE OF Kansas, COUNTY OF Russell, ss.
Spector Pipe & Supply, Inc. (employee of owner) or (owner or operator) of the above-described well, being first duly sworn on oath, says: That I have knowledge of the facts, statements, and matters herein contained and the log of the above-described well as filed and that the same are true and correct. So help me God.

(Signature) [Signature]
Russell, Kansas
(Address)

Subscribed and sworn to before me this 31st day of December, 1970

My commission expires Dec. 1, 1972

Elsie Coady
Elsie Coady Notary Public.



WELL LOG BUREAU - KANSAS GEOLOGICAL SOCIETY

508 E. Murdock,

Wichita, Kansas

15-185-11214-0000

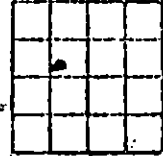
COPY

Company - FRANCO-CENTRAL & ADAIR OIL CO.
Farm - Moon No. 1

SEC. 15 T. 22 R. 13W
SW SE NW

Total Depth. 3802
Comm. 9-11-47 Comp. 9-30-47
Shot or Treated.
Contractor. Earl F. Wakefield
Issued. 7-22-50

County. Stafford
KANSAS



Elevation. _____

Production. 478 bbls.

Figures Indicate Bottom of Formations.

sand & clay	265
red bed	750
an yd.	780
shale & shells	1540
lime	1750
lime & shale strks	1785
lime & shale	1860
lime	2040
sand & shale	2080
lime sdy	2125
lime & shale	2845
shale	2865
lime	2880
lime & shale	3215
lime	3335
shale	3396
lime K.C.	3425
lime	3649
cherty lime & shale	3667
cherty congl.	3675
congl. & chert	3698
chert	3725
chert congl.	3752
shale & chert	3789
Arb. lime	3792
lime	3802
Total Depth	

RECEIVED
STATE CORPORATION COMMISSION
DEC 17 1970
CONSERVATION DIVISION
Wichita, Kansas