

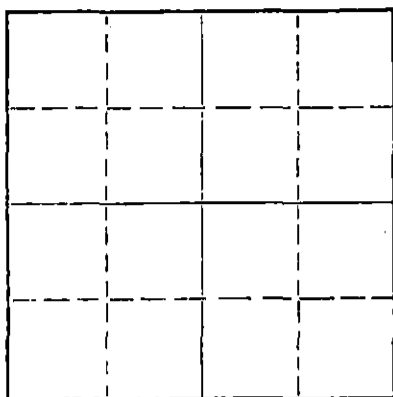
STATE OF KANSAS
STATE CORPORATION COMMISSION

Form CP-4

WELL PLUGGING RECORD

Give All Information Completely
Make Required Affidavit
Mail or Deliver Report to:
Conservation Division
State Corporation Commission
212 No. Market
Wichita, Kansas 67202

NORTH



Locate well correctly on above
Section Plat

Stafford County. Sec. 15 Twp. 22 Rge. 13 (E) (W) X

Location as "NE/CNW/SW" or footage from lines SE SW NW

Lease Owner Specter Pipe & Supply, Inc.

Lease Name Russell, Kansas Well No. 3

Office Address Moon

Character of Well (completed as Oil, Gas or Dry Hole) oil

Date well completed 10-17-48 19

Application for plugging filed Dec. 14, 1970 19

Application for plugging approved Dec. 17, 1970 19

Plugging commenced 12-14-70 19

Plugging completed 12-28-70 19

Reason for abandonment of well or producing formation failure to produce profitably

If a producing well is abandoned, date of last production _____ 19

Was permission obtained from the Conservation Division or its agents before plugging was commenced? Yes

Name of Conservation Agent who supervised plugging of this well Biberstein

Producing formation Arbuckle Depth to top 3789 Bottom 3791 Total Depth of Well 3810 Feet

Show depth and thickness of all water, oil and gas formations.

OIL, GAS OR WATER RECORDS

CASING RECORD

FORMATION	CONTENT	FROM	TO	SIZE	PUT IN	PULLED OUT
				8 5/8" OD	304 ft.	none
				5 1/2" OD	3791 ft.	1800 feet

Describe in detail the manner in which the well was plugged, indicating where the mud fluid was placed and the method or methods used in introducing it into the hole. If cement or other plugs were used, state the character of same and depth placed, from _____ feet to _____ feet for each plug set.

Plugged back to 3500 ft. with sand; dumped 5 sacks cement, Used 2 sacks hulls and 15 sacks mud, topped with 100 sacks cement.

RECEIVED
STATE CORPORATION COMMISSION
JAN 5 1971
CONSERVATION DIVISION
Wichita, Kansas
1-5-71

(If additional description is necessary, use BACK of this sheet)

Name of Plugging Contractor Lynch Casing Pulling Company

Address Grubond, Kansas

STATE OF Kansas, COUNTY OF Russell, ss.


Specter Pipe & Supply, Inc. (employee of owner) or (owner or operator) of the above-described

well, being first duly sworn on oath, says: That I have knowledge of the facts, statements, and matters herein contained and the log of the above-described well as filed and that the same are true and correct. So help me God.

(Signature) Morton Specter

Russell, Kansas
(Address)

Subscribed AND SWORN to before me this 31st day of December, 19 70



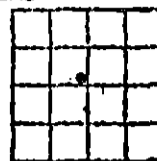
Elsie Coady
Notary Public.

Company - FRANCO CENTRAL OIL CO.
 Farm - Moon No. 3

SEC. 15 T. 22 R. 13W
 SE SE NW

Total Depth. 3810
 Comm. 10-5-48 Comp. 10-17-48
 Shot or Treated Acid.
 Contractor. Shawver-Graham, Inc.
 Issued. 12-25-48

County. Stafford
 KANSAS



Elevation. _____

Production. 30 BOFH

CASING:

8 5/8" 304' cem w/275 sx.
 5 1/2" 3701' cem w/100 sx.

Figures Indicate Bottom of Formations.

sand, clay	70
shale, sand	80
sand	195
shale, shells	250
shale, shells	304
shale red and rock	750
shale, shells	1580
lime, shale	1635
shale	1662
lime	1758
shale, lime	1778
lime	1870
lime, shale	2040
lime	2170
limo, shale	2200
shale, shells	2580
lime, shale	2755
lime, brkn and shale	2800
shale, lime	2995
lime	3080
shale, lime	3162
shale	3177
shale, lime	3211
limo	3683
lime, chert	3739
lime	3755
lime, shale, sand	3790
lime RTD	3793
lime	3810
total depth	

Tops:

Heebner	3243
Brown Lime	3368
White Lime	3392
Viola	3689
Simpson	3735
Arbuckle	3789

Arb. prod. 6 BOFH after 1500
 acid. L-W plug 3600' perf
 30 shots 3512-20, acid 1000
 test 30 BOFH.

RECEIVED
 STATE CORPORATION COMMISSION
 DEC 17 1970
 CONSERVATION DIVISION
 Wichita, Kansas