

STATE OF KANSAS  
STATE CORPORATION COMMISSION

Form CP-4

Give All Information Completely  
Make Required Affidavit  
Mail or Deliver Report to:  
Conservation Division  
State Corporation Commission  
212 No. Market  
Wichita, Kansas 67202

WELL PLUGGING RECORD

Stafford County, Sec. 15 Twp. 22 Rge. 13 (E) (W)

Location as "NE/CNW&SW" or footage from lines S/2 SE/4

Lease Owner Specter Pipe & Supply, Inc.

Lease Name Howard Well No. 1

Office Address Russell, Kansas

Character of Well (completed as Oil, Gas or Dry Hole) oil

Date well completed 4-3-49 19

Application for plugging filed Dec. 6, 1970 19

Application for plugging approved Dec. 7, 1970 19

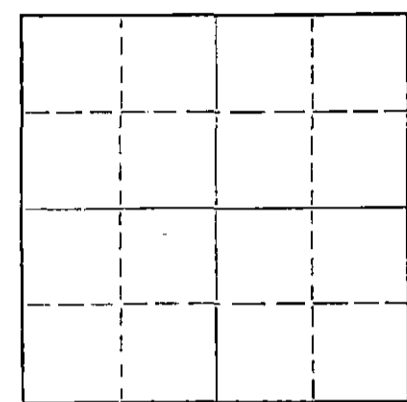
Plugging commenced 12/11 1970

Plugging completed 12/21 1970

Reason for abandonment of well or producing formation failure to produce profitably

If a producing well is abandoned, date of last production 19

Was permission obtained from the Conservation Division or its agents before plugging was commenced? Yes



Locate well correctly on above Section Plat

Name of Conservation Agent who supervised plugging of this well G. R. Burstein

Producing formation Arbuckle Depth to top 3788 Bottom 3791 ft. Total Depth of Well 3793 Feet

Show depth and thickness of all water, oil and gas formations.

OIL, GAS OR WATER RECORDS

CASING RECORD

FORMATION	CONTENT	FROM	TO	SIZE	PUT IN	PULLED OUT
				8 5/8"OD	290 ft.	none
				5 1/2"OD	3791 ft.	3000 ft.

Describe in detail the manner in which the well was plugged, indicating where the mud fluid was placed and the method or methods used in introducing it into the hole. If cement or other plugs were used, state the character of same and depth placed, from feet to feet for each plug set.

Plugged back to 3500', dumped 5 sacks cement, pumped 2 sacks hulls, 15 sacks mud, 100 sacks cement to top.

RECEIVED  
STATE CORPORATION COMMISSION

DEC 31 1970

CONSERVATION DIVISION  
Wichita, Kansas

12-31-70

(If additional description is necessary, use BACK of this sheet)

Name of Plugging Contractor Lynch Casing Pulling Co

Address Rt 4, Great Bend, Kans


STATE OF Kansas, COUNTY OF Russell, ss.

Specter Pipe & Supply, Inc. (employee of owner) or (owner or operator) of the above-described well, being first duly sworn on oath, says: That I have knowledge of the facts, statements, and matters herein contained and the log of the above-described well as filed and that the same are true and correct. So help me God.

(Signature) [Signature]

[Address]

SUBSCRIBED AND SWORN to before me this 30<sup>th</sup> day of December 1970



[Signature] Notary Public.

WELL LOG BUREAU — KANSAS GEOLOGICAL SOCIETY  
412 Union National Bk. Bldg., Wichita, Kansas




Company - FRANCO-CENTRAL OIL COMPANY  
Farm - Howard "B" No. 1

SEC. 15 T. 22 R. 13W  
NE SW SE

Total Depth. 3793  
Comm. 3-24-49 Comp. 4-3-49  
Shot or Treated.  
Contractor. Shawver-Graham  
Issued. 5-28-49

County. Stafford  
KANSAS



Elevation. \_\_\_\_\_

Production. 652 bbls.

CASING:

8 5/8" 290' cem w/275 sx.  
5 1/2" 3791'

Figures Indicate Bottom of Formatic

sand, shale	250
shale, shells	290
sand, red bed	440
red bed, shale	950
shale, shells	1590
shale, lime	1770
lime	2040
lime, shale	2150
lime	2180
lime, shale	2995
lime brkn	3075
shale	3190
lime	3280
lime, shale	3400
lime	3655
lime, shale	3690
lime	3740
lime, sand RTD	3791
lime	3793
Total depth	

Tops:	
Heebner	3239
Brown Lime	3369
White Lime	3388
Conglomerate	3668
Viola	3688
Simpson	3731
Arbuckle	3788

RECEIVED  
STATE CORPORATION COMMISSION  
DEC 7 - 1970  
CONSERVATION DIVISION  
Wichita, Kansas