

15-185-20565-0000

RECEIVED
STATE CORPORATION COMMISSION

MAR 5 1975
3-5-75

CONSERVATION DIVISION
Wichita, Kansas
FORM CP-4

STATE OF KANSAS
STATE CORPORATION COMMISSION
CONSERVATION DIVISION
P. O. BOX 17027
WICHITA, KANSAS 67217

WELL PLUGGING RECORD

Stafford County, Sec. 24 Twp. 23S Rge. 13W (KX) XWX

Location as "NE/CNWSW" or footage from lines NW NW SW

Lease Owner Kansas Petroleum, Incorporated

Lease Name Fanshier Well No. 1

Office Address 500 Insurance Bldg., Wichita, Kansas 67202

Character of Well (completed as Oil, Gas or Dry Hole) Dry Hole

Date well completed February 26, 19 75

Application for plugging filed Verbal Application 19

Application for plugging approved Verbal Approval 19

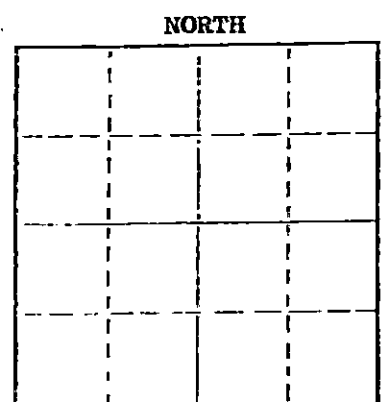
Plugging commenced February 25, 19 75

Plugging completed February 26, 19 75

Reason for abandonment of well or producing formation

If a producing well is abandoned, date of last production 19

Was permission obtained from the Conservation Division or its agents before plugging was commenced? Yes



Locate well correctly on above Section Plot

Name of Conservation Agent who supervised plugging of this well G. R. Biberstein

Producing formation _____ Depth to top _____ Bottom _____ Total Depth of Well 3,660 feet

Show depth and thickness of all water, oil and gas formations.

OIL, GAS OR WATER RECORDS

CASING RECORD

FORMATION	CONTENT	FROM	TO	SIZE	PUT IN	PULLED OUT
				8-5/8"	287'	None

Describe in detail the manner in which the well was plugged, indicating where the mud fluid was placed and the method or methods used in introducing it into the hole. If cement or other plugs were used, state the character of same and depth placed, from _____ feet to _____ feet for each plug set.

Filled hole with heavy rotary mud from 3,660 feet (rotary total depth) to 240 feet. Set plug at 240 feet and cemented with 35 sacks cement. Filled hole with heavy rotary mud from 240 feet to 40 feet. Set solid plug at 40 feet and cemented to cellar with 10 sacks cement, 2 sacks cement in rat hole. Plugging operations accomplished utilizing Sun Oil Well Cementing pump truck through 4 1/2 inch drill pipe.

Name of Plugging Contractor H-30, Inc. (If additional description is necessary, use BACK of this sheet)
Address 200 North Main, Wichita, Kansas 67202

STATE OF Kansas COUNTY OF Sedgwick ss.


Dean Britting, Agent (Name of owner) KX (Name of owner) of the above-described

well has been duly sworn on oath, says: That I have knowledge of the facts, statements, and matters herein contained and the log of the above-described well as filed and that the same are true and correct. So help me God.

(Signature) Dean Britting

200 No. Main, Wichita, Kansas 67202 (Address)

Subscribed and sworn to before me this 4th day of March, 19 75



Elsie Willison Notary Public

My commission expires June 30, 1978

15-185-20565-0000

KANSAS GEOLOGICAL SOCIETY
KANSAS WELL LOG BUREAU - KANSAS WELL SAMPLE BUREAU
KANSAS GEOLOGICAL SOCIETY BUILDING
508 EAST MURDOCK - WICHITA, KANSAS

COMPANY Kansas Petroleum, Incorporated

SEC. 24 T. 23S R. 13W

FARM Fanshier

NO. 1

LOC. NW NW SW

TOTAL DEPTH 3,660'

COUNTY Stafford

COMM. February 19, 1975

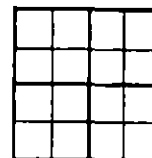
COMP. February 26, 1975

KANSAS

SHOT OR TREATED

CONTRACTOR H-30, Inc.

ISSUED



CASING

20
15
12
13

10
8
6
5

-5/8" 287' cemented w/300 sxs cement

ELEVATION 1,880' KB

PRODUCTION

FIGURES INDICATE BOTTOM OF FORMATIONS

Sand	170'
Red Bed and Shale	729'
Anhydrite	750'
Shale	1,460'
Shale and Lime	1,708'
Lime and Shale	2,000'
Shale and Shells	2,165'
Shale and Lime	2,425'
Shale and Shells	2,710'
Lime and Shale	3,660'
Rotary Total Depth	3,660'

I hereby certify the above and foregoing to be a true and correct log of the above described well as shown by the drilling reports.

H-30, INC.

Dean Britting
Dean Britting

State of Kansas }
County of Sedgwick } ss:

Subscribed and Sworn to before me a Notary Public in and for said county and state this 4th. day of March, 1975.

Elsie Willison
Elsie Willison - Notary Public



My Commission Expires:

June 28, 1978

RECEIVED
STATE CORPORATION COMMISSION
MAR 10 1975
CONSERVATION DIVISION
Wichita, Kansas