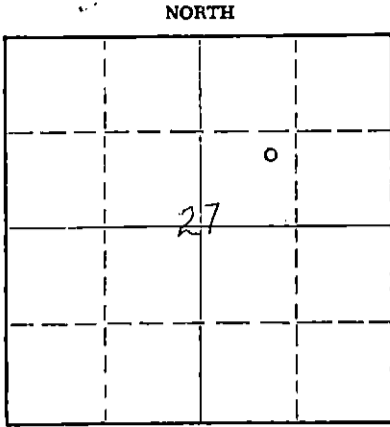


Give All Information Completely  
Make Required Affidavit  
Mail or Deliver Report to:  
Conservation Division  
State Corporation Commission  
211 No. Broadway  
Wichita, Kansas

WELL PLUGGING RECORD

Stafford County, Sec. 27 Twp. 23 Rge. 13 (E) (W)  
Location as "NE/CNW/SW" or footage from lines.  
Lease Owner: Mrs. Thompson  
Lease Name: Sutz Well No. B1  
Office Address: 201 Garland House Bldg  
Character of Well (completed as Oil, Gas or Dry Hole) Dry Hole  
Date well completed 12-5-1964 19\_\_\_\_  
Application for plugging filed 12-5-1964 19\_\_\_\_  
Application for plugging approved Archie V Elving 19\_\_\_\_  
Plugging commenced 1 P.M. 19\_\_\_\_  
Plugging completed 3:30 P.M. 19\_\_\_\_  
Reason for abandonment of well or producing formation Dry



Locate well correctly on above Section Plat

If a producing well is abandoned, date of last production \_\_\_\_\_ 19\_\_\_\_  
Was permission obtained from the Conservation Division or its agents before plugging was commenced? yes

Name of Conservation Agent who supervised plugging of this well Archie V Elving  
Producing formation 3950 Depth to top \_\_\_\_\_ Bottom \_\_\_\_\_ Total Depth of Well 3950 Feet  
Show depth and thickness of all water, oil and gas formations.

OIL, GAS OR WATER RECORDS

CASING RECORD

FORMATION	CONTENT	FROM	TO	SIZE	PUT IN	PULLED OUT

Describe in detail the manner in which the well was plugged, indicating where the mud fluid was placed and the method or methods used in introducing it into the hole. If cement or other plugs were used, state the character of same and depth placed, from \_\_\_\_\_ feet to \_\_\_\_\_ feet for each plug set.  
Well mudded to 275- Plug 1/4 sack 87 culls 2 1/2 sacks cement  
Mud to 40 ft Plug 1/4 culls 12 cement to Bottom of culls  
1 sack Rat Hole

RECEIVED  
STATE CORPORATION COMMISSION  
JAN 8 1965  
1-8-65  
CONSERVATION DIVISION  
Wichita, Kansas

(If additional description is necessary, use BACK of this sheet)  
Name of Plugging Contractor M.S.T. Drilling Co  
Address 201 Garland House Bldg Topeka Kansas

STATE OF Kansas COUNTY OF Shawnee, ss.  
James W. Thompson (employee of owner) or (owner or operator) of the above-described well, being first duly sworn on oath, says: That I have knowledge of the facts, statements, and matters herein contained and the log of the above-described well as filed and that the same are true and correct. So help me God.

(Signature) James W. Thompson  
201 Garland House Bldg, Topeka, Kansas  
(Address)

SUBSCRIBED AND SWORN to before me this 10th day of December, 1964  
Ann P. Atkins  
Notary Public.

My commission expires My Commission Expires Sept. 21, 1968

DRILLER'S LOG  
 MUIR-THOMPSON, INC.  
 #1 Lutz "B"  
 Sec. 27- 23S-13W  
 STAFFORD COUNTY, KANSAS

15-185-19437-0000


Contractor - M.S.T. Drilling Company, Inc.

Commenced: 11-22-64  
 Completed: 12-3-64  
 Elevation: 1893 D.F.  
 I. P. : D & A

<u>From</u>	<u>To</u>	<u>Remarks</u>	<u>Description</u>
0	119	Sand	279' 8 5/8 with
119	279	Shale	170 sacks cement
279	690	Shale	
690	1540	Shale & shells	
1540	1670	Shale & shells	
1670	1785	Shale & lime	
1785	1845	Lime	
1845	1870	Lime & shale	
1870	2110	Lime & shale	
2110	2378	Lime & shale	
2378	2621	Lime & shale	
2621	2905	Lime & shale	
2905	3175	Lime	
3175	3341	Lime	
3341	3491	Lime & shale	
3491	3568	Lime	
3568	3653	Lime	
3653	3700	Lime	
3700	3800	Lime	
3800	3865	Lime & chert	
3865	3915	Lime	
3915	3924	Lime	
3924	3950	Lime	
3950		Rotary Total Depth	

RECEIVED  
 STATE CORPORATION COMMISSION  
 JAN 8 1965  
 CONSERVATION DIVISION  
 Wichita, Kansas


I certify to the best of my knowledge and belief, the above represents a true and accurate Driller's Log record of the captioned well.

  
 James W. Thompson

STATE OF KANSAS )  
 ) SS:  
 COUNTY OF SHAWNEE )

Subscribed and sworn to before me this 17th day of Dec. 1964

My Commission Expires Sept. 21, 1968

  
 Ann P. Atkins, Notary Public