

STATE OF KANSAS
STATE CORPORATION COMMISSION

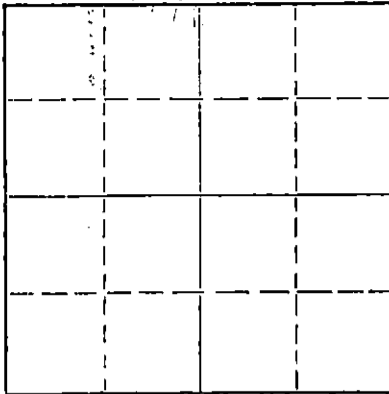
Form CP-4

WELL PLUGGING RECORD

Give All Information Completely
Make Required Affidavit
Mail or Deliver Report to:
Conservation Division
State Corporation Commission
212 No. Market
Wichita, Kansas

Stafford County, Sec. 15 Twp. 22 Rge. 13 (E) (W) X

Location as "NE/CNW/SW" or footage from lines N/2 of S/2 NE
Lease Owner Sooner Pipe & Supply Corporation
Lease Name Soeken B Well No. #4
Office Address 301 Petroleum Club Bldg., Tulsa, Oklahoma
Character of Well (completed as Oil, Gas or Dry Hole) _____
Date well completed _____ 19____
Application for plugging filed 5-9-67 19____
Application for plugging approved _____ 19____
Plugging commenced 7-22-67 19____
Plugging completed: 7-27-67 19____
Reason for abandonment of well or producing formation _____



Locate well correctly on above
Section Plat

If a producing well is abandoned, date of last production _____ 19____
Was permission obtained from the Conservation Division or its agents before plugging was commenced? _____

Name of Conservation Agent who supervised plugging of this well Archie Flying
Producing formation _____ Depth to top _____ Bottom _____ Total Depth of Well 3869' Feet
Show depth and thickness of all water, oil and gas formations.

OIL, GAS OR WATER RECORDS

CASING RECORD

FORMATION	CONTENT	FROM	TO	SIZE	PUT IN	PULLED OUT
				4 1/2"	3873'	3280.96'
				8 5/8"	270'	

Describe in detail the manner in which the well was plugged, indicating where the mud fluid was placed and the method or methods used in introducing it into the hole. If cement or other plugs were used, state the character of same and depth placed, from _____ feet to _____ feet for each plug set.

Made bottom hole plug back with sand to 3700'. Mixed and ran 4 sacks cement thru dump bailer.
Mudded hole to 260', set 10' rock bridge. Mixed and ran 3 sacks cement thru dump bailer.
Filled hole with 333/4 yards ready mix from 240' to base of cellar.

8-3-67

RECEIVED
STATE CORPORATION COMMISSION
AUG 3 1967
CONSERVATION DIVISION
WICHITA, KANSAS

(If additional description is necessary, use BACK of this sheet)

Name of Plugging Contractor Southwest Casing Pulling Co., Inc.
Address Box 364, Great Bend, Kansas


STATE OF Kansas, COUNTY OF Barton, ss.
Southwest Casing Pulling Co., Inc. (employee of owner) or (owner or operator) of the above-described well, being first duly sworn on oath, says: That I have knowledge of the facts, statements, and matters herein contained and the log of the above-described well as filed and that the same are true and correct. So help me God.

(Signature) W. C. Spencer Sec
Box 364, Great Bend, Kansas
(Address)

Subscribed and sworn to before me this 28 day of July, 19 67

My commission expires October 1968

Sidney D Miller
Notary Public.



W E L L L O G

15.185-30013-0000

Oil file Copy

Date Commenced: March 12, 1964
Date Completed: March 21, 1964

WOODY'S QUALITY OIL COMPANY
Soeken #4
N/2 S/2 NE/4 of 15-22-13
Stafford County, Kansas

- 0 - 40 Clay Sand
- 40 - 250 Sand
- 250 - 443 Red Bed Shale
- 443 - 476 Anhydrite
- 476 - 1535 Shale & Shells
- 1535 - 2875 Lime and Shale
- 2875 - 3250 Lime
- 3250 - 3285 Lime
- 3285 - 3401 Shale & Lime
- 3401 - 3515 Lime
- 3515 - 3694 Lime - Shale
- 3694 - 3740 Chert
- 3740 - 3794 Shale
- 3794 - 3875 Dolomite

ELEVATION: 1898 K.B.

FORMATION DATA

- Heebner 3250
- Brown Lime 3382
- Lansing 3401
- Arbuckle 3794
- R.T.D. 3875

RECEIVED
STATE CORPORATION COMMISSION

JUL 5 1967


CONSERVATION DIVISION
Wichita, Kansas

272' of
NEW 8 1/2" PIPE 20# Set surface pipe
with 300 Sacks HA-5 cement
PRODUCTION CASING: Set 4 1/2" casing
at 3873', new, 9.5#, 8rd. with
100 sacks Pozmix.

A F F I D A V I T

STATE OF KANSAS
COUNTY OF BARTON) ss.


L. O. Chubb, of lawful age, does swear that the facts and statements herein contained are true and correct to the best of his knowledge.


L. O. Chubb

Subscribed and sworn to before me this 24th day of April, 1964.

My Commission Expires:

June 24, 1967


Clair E. Stinson-NOTARY PUBLIC