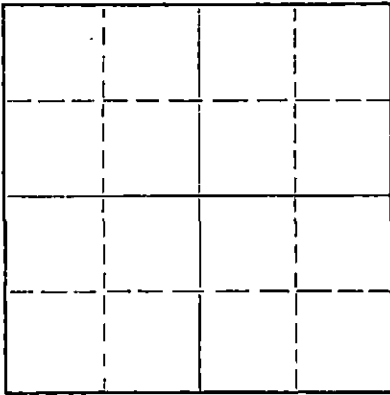


WELL PLUGGING RECORD

Give All Information Completely
Make Required Affidavit
Mail or Deliver Report to:
Conservation Division
State Corporation Commission
212 No. Market
Wichita, Kansas

NORTH



Locate well correctly on above
Section Plat

Stafford County, Sec. 15 Twp. 22 Rge. 13 (E) (W) x
Location as "NE/CNWxSWx" or footage from lines SE SW NE
Lease Owner Sooner Pipe & Supply Corporation
Lease Name Soeken B Well No. #2
Office Address 301 Petroleum Club Bldg., Tulsa, Oklahoma 74119
Character of Well (completed as Oil, Gas or Dry Hole)
Date well completed 19
Application for plugging filed 5-9-67 19
Application for plugging approved 19
Plugging commenced 7-13-67 19
Plugging completed 7-22-67 19
Reason for abandonment of well or producing formation

If a producing well is abandoned, date of last production 19
Was permission obtained from the Conservation Division or its agents before plugging was commenced?

Name of Conservation Agent who supervised plugging of this well Archie Elving
Producing formation Depth to top Bottom Total Depth of Well 3996' Feet
Show depth and thickness of all water, oil and gas formations.

OIL, GAS OR WATER RECORDS


CASING RECORD

FORMATION	CONTENT	FROM	TO	SIZE	PUT IN	PULLED OUT
				4 1/2"	3988'	1920.11'
				8 5/8"	272'	

Describe in detail the manner in which the well was plugged, indicating where the mud fluid was placed and the method or methods used in introducing it into the hole. If cement or other plugs were used, state the character of same and depth placed, from feet to feet for each plug set.

Made bottom hole plug back with sand to 3450'. Mixed and ran 4 sacks cement thru dump bailer.
Mudded hole to 260', set 10' rock bridge. Mixed and ran 3 sacks cement thru dump bailer.
Bailed hole down dry. Filled hole with 3 1/2 hards ready mix from 240' to base of cellar.

7-25-67



CONSERVATION DIVISION
Wichita, Kansas


(If additional description is necessary, use BACK of this sheet)

Name of Plugging Contractor Southwest Casing Pulling Co., Inc.
Address Box 364, Great Bend, Kansas

STATE OF Kansas, COUNTY OF Barton, ss.
Southwest Casing Pulling Co., Inc. (employee of owner) or (owner or operator) of the above-described well, being first duly sworn on oath, says: That I have knowledge of the facts, statements, and matters herein contained and the log of the above-described well as filed and that the same are true and correct. So help me God.

(Signature) W. C. Spencer, Inc.
Box 364, Great Bend, Kansas
(Address)

Subscribed and Sworn to before me this 24 day of July, 1967
Sidney D. Miller
Notary Public.



WELL LOG

Date Commenced: January 20, 1964
 Date Completed: February 18, 1964

Soeken #2
 SE SW NE
 Sec. 15-22S-13W
 Stafford County, Kansas

0	-	202'	Clay & Sand
202'	-	691'	Red Bed
691'	-	720'	Anhydrite
720'	-	1540'	Shale, Salt, Shells
1540'	-	2820'	Shale, Lime
2820'	-	2855'	Shale
2855'	-	3248'	Lime
3248'	-	3288'	Shale & Lime
3288'	-	3380'	Shale
3380'	-	3623'	Lime
3623'	-	3698'	Lime, Shale
3698'	-	3746'	Chert
3746'	-	3798'	Shale
3798'	-	4006'	Dolomite

ELEVATION: 1897' K.B.

FORMATION DATA:

Anhydrite	691'
Heebner	3249'
Lansing	3397'
B/KC	3649'
Arbuckle	3800'
TD	4006'

SURFACE CASING: 8 5/8" @ 288'
 with 250 sacks
 cement

PRODUCTION CASING: 3995' of 4½",
 9.5# casing set with
 200 sacks cement

RECEIVED
 STATE CORPORATION COMMISSION

JUL 7 1967

CONSERVATION DIVISION
 Wichita, Kansas

STATE OF OKLAHOMA

COUNTY OF TULSA) ss.

R. B. Hammond, of lawful age, does swear the facts and statements herein contained are true and correct to the best of his knowledge.

Ralph B. Hammond
 Ralph B. Hammond

Subscribed and sworn to before me this 6th day of July 1967.

My Commission Expires FEB. 6, 1971.

Linda A. Rychel
 Linda A. Rychel NOTARY PUBLIC