

STATE OF KANSAS
STATE CORPORATION COMMISSION

Form CP-4

Give All Information Completely
Make Required Affidavit
Mail or Deliver Report to:
Conservation Division
State Corporation Commission
212 No. Market
Wichita, Kansas 67202

WELL PLUGGING RECORD

Stafford County, Sec. 15 Twp. 22 Rge. 13 (E) (W)

Location as "NE/CNW%SW%" or footage from lines. CW/2 SE SE

Lease Owner Spector Pipe & Supply, Inc.

Lease Name Howard Well No. 2

Office Address Russell, Kansas

Character of Well (completed as Oil, Gas or Dry Hole) oil

Date well completed 12-30-49 19

Application for plugging filed Dec. 6, 1970 19

Application for plugging approved Dec. 7, 1970 19

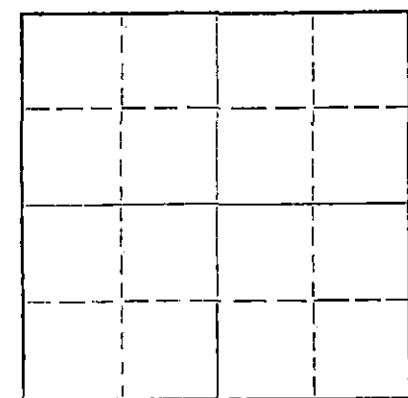
Plugging commenced 12/8/70 19

Plugging completed 12/21/70 19

Reason for abandonment of well or producing formation failure to produce profitably

If a producing well is abandoned, date of last production 19

Was permission obtained from the Conservation Division or its agents before plugging was commenced? Yes



Locate well correctly on above Section Plat

Name of Conservation Agent who supervised plugging of this well G R Burstein

Producing formation Arbuckle Depth to top 3794' Bottom 3795' Total Depth of Well 3804' Feet

Show depth and thickness of all water, oil and gas formations.

OIL, GAS OR WATER RECORDS

CASING RECORD

FORMATION	CONTENT	FROM	TO	SIZE	PUT IN	PULLED OUT
				8 5/8" OD	285 ft.	none
				5 1/2" OD	3794 ft.	2990 feet

Describe in detail the manner in which the well was plugged, indicating where the mud fluid was placed and the method or methods used in introducing it into the hole. If cement or other plugs were used, state the character of same and depth placed, from _____ feet to _____ feet for each plug set.

Plugged back to 3500', dumped 5 sacks cement, pumped 2 sacks hulls, 15 sacks mud, 100 sacks cement to top.

12-31-70
RECEIVED
STATE CORPORATION COMMISSION
DEC 31 1970
CONSERVATION DIVISION
Wichita, Kansas

(If additional description is necessary, use BACK of this sheet)

Name of Plugging Contractor Lynch Casing Pulling Co

Address Rt 4, Great Bend, Kans

STATE OF Kansas, COUNTY OF Russell, ss.
Spector Pipe & Supply, Inc. (employee of owner) or (owner or operator) of the above-described well, being first duly sworn on oath, says: That I have knowledge of the facts, statements, and matters herein contained and the log of the above-described well as filed and that the same are true and correct. So help me God.


(Signature) [Signature]

[Address]

Subscribed and sworn to before me this 30th day of December, 1970

[Signature]

Notary Public.



My commission expires May 5, 1974

WELL LOG BUREAU KANSAS GEOLOGICAL SOCIETY
508 East Murdock, Wichita, Kansas

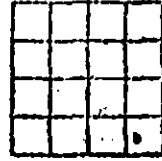
COPY

Company - FRANCO CENTRAL OIL COMPANY
Name - Howard "B" No. 2

SEC. 15 T. 22 R. 13W
CW/2 SE SE

Total Depth. 3804
Comm. 12-15-49 Comp. 12-30-49
Shot or Treated.
Contractor. Mallard Drlg.
Issued. 2-25-50

County. Spafford
KANSAS



Elevation. _____

Production. Phys. 432 bbls.

CASING:

8 5/8" 285' cem w/275 sx.
5 1/2" 3794' cem w/125 sx.

Figures indicate Bottom of Formation.

sand	245
red bed	285
shale, shells	1645
lime, shale	1735
lime	2005
lime, shale	2135
lime	2250
lime, shale	3045
lime	3745
lime, shale RTD	3795
lime	3804
Total depth	

Tops:
Viola 3686
Arbuckle 3794

Measurements taken from derrick floor.

RECEIVED
STATE CORPORATION COMMISSION
DEC 7 - 1970
CONSERVATION DIVISION
Wichita, Kansas