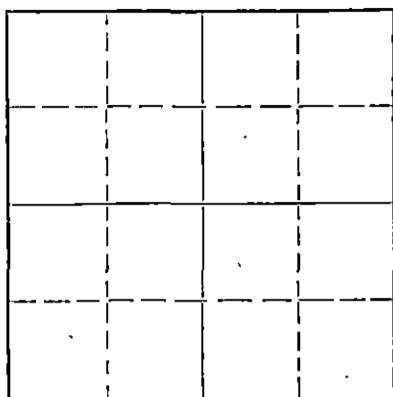


STATE OF KANSAS
STATE CORPORATION COMMISSION

Give All Information Completely
Make Required Affidavit
Mail or Deliver Report to:
Conservation Division
State Corporation Commission
800 Bitting Building
Wichita, Kansas

WELL PLUGGING RECORD

NORTH



Locate well correctly on above
Section Plat

Stafford County, Sec. 13 Twp. 22S Rge. 13 (E) (W)
Location as "NE/CNWSW" or footage from lines. NE SW SW
Lease Owner NCRA-M. B. Armer
Lease Name Teichmann Well No. 1
Office Address 305 Rule Building, Wichita, Kansas
Character of Well (completed as Oil, Gas or Dry Hole) Dry Hole
Date well completed April 16, 1956
Application for plugging filed April 17, 1956
Application for plugging approved April 17, 1956
Plugging commenced April 16, 1956
Plugging completed April 16, 1956
Reason for abandonment of well or producing formation Dry Hole

If a producing well is abandoned, date of last production 19
Was permission obtained from the Conservation Division or its agents before plugging was commenced? Yes

Name of Conservation Agent who supervised plugging of this well R. M. Brundege
Producing formation _____ Depth to top _____ Bottom _____ Total Depth of Well 3790 Feet
Show depth and thickness of all water, oil and gas formations.

OIL, GAS OR WATER RECORDS

CASING RECORD

FORMATION	CONTENT	FROM	TO	SIZE	PUT IN	PULLED OUT
				8 5/8"	268'	None

Describe in detail the manner in which the well was plugged, indicating where the mud fluid was placed and the method or methods used in introducing it into the hole. If cement or other plugs were used, state the character of same and depth placed, from _____ feet to _____ feet for each plug set.

Mudded hole to 240', set plug with hulls plus 20 sacks of cement.
Mudded hole to 35', set plug with hulls plus 10 sacks of cement
on up to base of cellar.

(If additional description is necessary, use BACK of this sheet)

Name of Plugging Contractor M. B. Armer
Address Petroleum Building, Wichita, Kansas

STATE OF Kansas, COUNTY OF Sedgwick, ss.
C. R. Sears (employee of owner) or (owner or operator) of the above-described well, being first duly sworn on oath, says: That I have knowledge of the facts, statements, and matters herein contained and the log of the above-described well as filed and that the same are true and correct. So help me God.

(Signature) C. R. Sears (C. R. Sears)
305 Rule Building, Wichita, Kansas
(Address)

SUBSCRIBED AND SWORN TO before me this 19th day of April, 1956

My commission expires January 9, 1957

Jo Ann Kruse
Notary Public.

24-7366-S 3-53-20M
PLUGGING
FILE SEC 13 T 22 R 13W
BOOK PAGE 54 LINE 18

APR 20 1956
4-20-56

KANSAS GEOLOGICAL SOCIETY
 KANSAS WELL LOG BUREAU - KANSAS WELL SAMPLE BUREAU
 KANSAS GEOLOGICAL SOCIETY BUILDING
 508 EAST MURDOCK - WICHITA, KANSAS

15-185.00325.0000

COMPANY National Cooperative Refinery Association

SEC. 13 T. 22 R. 13W
 LOC. NE SW SW

FARM Teichman NO. 1

COUNTY Stafford

TOTAL DEPTH 3790

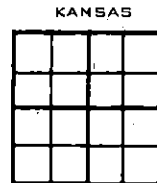
COMM. 4/4/56

COMP. 4/16/56

SHOT OR TREATED

CONTRACTOR Armer, Inc.

ISSUED



CASING

20	10	
15	8	268'
12	6	
13	5	

ELEVATION 1885 K.B.

PRODUCTION D & A

FIGURES INDICATE BOTTOM OF FORMATIONS

Sand	150
Shale & Red Bed	268
Red Bed	725
Anhydrite	745
Shale & Shells	1350
Shale & Lime	3155
Lime	3195
Shale & Lime	3375
Lime	3443
Lime & Shale	3475
Lime	3565
Lime & Shale	3646
Chert & Lime	3683
Chert & Shale	3715
Shale & Lime	3767
Lime	3790

FORMATION TOPS

HEBNER	3217
BROWN LIME	3351
KANSAS CITY	3364
BASE KANSAS CITY	3577
CONGLOMERATE	3600
VIOLA	3635
SIMPSON	3694
ARBUCKLE	3751

I hereby certify that this is a true and correct log of the above described well as shown by the drilling reports.

ARMER, INC.

RECEIVED
 CORPORATION COMMISSION
 APR 24 1956
 CONSERVATION DIVISION
 Wichita, Kansas

By *[Signature]*

STATE OF KANSAS
 COUNTY OF SEDGWICK

Subscribed and sworn to before me, a notary public, in and for said County and State this 19th day of April, 1956.

[Signature]

My Commission expires February 13, 1960.

PLUGGING
 FILE SEC 13 T 22 R 13W
 BOOK PAGE 54 LINE 18

KANSAS GEOLOGICAL SOCIETY
 KANSAS WELL LOG BUREAU - KANSAS WELL SAMPLE BUREAU
 KANSAS GEOLOGICAL SOCIETY BUILDING
 508 EAST MURDOCK - WICHITA, KANSAS

15-185-00325-0000

COMPANY National Cooperative Refinery Association

SEC. 13 T. 22 R. 3W
 LOC. NE SW SW

FARM Teichman NO. 1

COUNTY Stafford

TOTAL DEPTH 3790

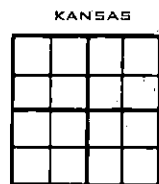
COMM. 4/4/56

COMP. 4/16/56

SHOT OR TREATED

CONTRACTOR Armer, Inc.

ISSUED



CASING

20	10	
15	8	268'
12	6	
13	5	

ELEVATION 1885 K.B.

PRODUCTION D & A

FIGURES INDICATE BOTTOM OF FORMATIONS

Sand	150
Shale & Red Bed	268
Red Bed	725
Anhydrite	745
Shale & Shells	1350
Shale & Lime	3155
Lime	3195
Shale & Lime	3375
Lime	3443
Lime & Shale	3475
Lime	3565
Lime & Shale	3646
Chert & Lime	3683
Chert & Shale	3715
Shale & Lime	3767
Lime	3790

FORMATION TOPS

HEBNER	3217
BROWN LIME	3351
KANSAS CITY	3364
BASE KANSAS CITY	3577
CONGLOMERATE	3600
VIOLA	3635
SIMPSON	3694
ARBUCKLE	3751

I hereby certify that this is a true and correct log of the above described well as shown by the drilling reports.

ARMER, INC.

RECEIVED
 CONSERVATION COMMISSION
 APR 24 1956
 CONSERVATION DIVISION
 Wichita, Kansas

By *[Signature]*

STATE OF KANSAS)
)
 COUNTY OF SEDGWICK) SS:

Subscribed and sworn to before me, a notary public, in and for said County and State this 19th day of April, 1956.

[Signature]

My Commission expires February 13, 1960.

PLUGGING
 FILE SEC 13 T. 22 R. 3W
 BOOK PAGE 54 LINE 18