

TYPE OR PRINT

NOTICE OF INTENTION TO DRILL

RULE 82-2-311

75-185-20,064-0000

TO BE FILED WITH THE STATE CORPORATION COMMISSION PRIOR TO COMMENCEMENT OF WELL


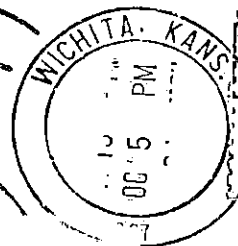
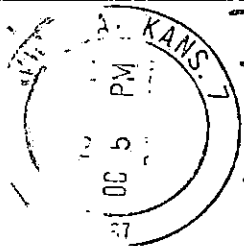
1. Operator Robert E. Vinson Address Wichita Falls, Texas, 76302
2. Lease name Roach- Wilson Well No. 1 County Stafford
3. Well Location ~~XXX~~ NW SE NE Sec. 12 Township 22 S Range 14 W
4. Well to be drilled 330 ft. from nearest lease line.
5. Drilling Contractor Gas Industries Inc. Address 1400 N. Woodlawn - Wichita, Ks
6. Type of equipment: Rotary Cable Tool Approx. date operation to begin Oct 9th 1967
7. Well to be drilled for Oil Gas Disposal Input Estimated Total Depth of Well 3750 ft.
8. Depth of deepest fresh water well within one mile of location 80' ft. If none exist, write NONE
9. Ground elevation at location is approx. same ft. higher or _____ ft. lower than ground elevation at water well.
10. Depth of the deepest municipal water well within three miles of location 80 - 90' ft. If none exist, write NONE
11. Operator states that he will set surface pipe at least 25 ft. below all Tertiary or unconsolidated deposits and, taking into consideration differences in ground elevations, that the minimum depth necessary, to the best of his knowledge and belief, to protect all fresh water zones is 200 ft. and operator agrees to set surface pipe at this location to a depth of not less than 325 ft. Alternate 1 Alternate 2 .

REMARKS:

Signature of Operator

Robert E. Vinson by R. M. Bell





**State Corporation Commission of Kansas
Conservation Division
500 Insurance Building
212 North Market
Wichita 2, Kansas**

RECEIVED
STATE CORPORATION COMMISSION
OCT 5 1967

CONSERVATION DIVISION
Wichita, Kansas

(IF PREFERRED, MAIL IN ENVELOPE)