

STATE OF KANSAS  
STATE CORPORATION COMMISSION

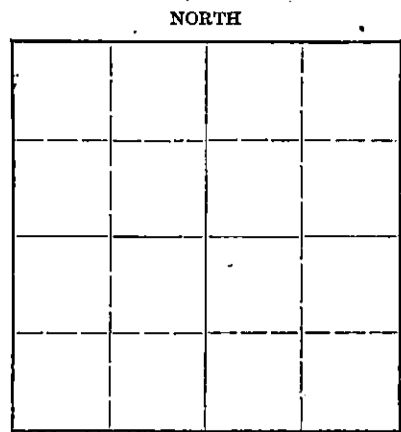
WELL PLUGGING RECORD

Give All Information Completely  
Make Required Affidavit  
Mail or Deliver Report to:  
Conservation Division  
State Corporation Commission  
800 Bitting Building  
Wichita, Kansas

OR  
FORMATION PLUGGING RECORD

Strike out upper line  
when reporting plugging  
of formations.

Stafford County. Sec. 2 Twp. 22S Rge. 13 (E) 13 (W)  
Location as "NE $\frac{1}{4}$ NW $\frac{1}{4}$ SW $\frac{1}{4}$ " or footage from lines 990' Fr. S. & 660' Fr. W. NW/4



Locate well correctly on above  
Section Plat

Lease Owner. Phillips Petroleum Co.  
Lease Name. Batman Well No. 2  
Office Address. Bartlesville, Okla.  
Character of Well (completed as Oil, Gas or Dry Hole) Dry hole  
Date well completed 12-12-47 19  
Application for plugging filed 12-12-47 19  
Application for plugging approved 12-12-47 19  
Plugging commenced 12-12-47 19  
Plugging completed 12-13-47 19  
Reason for abandonment of well or producing formation Dry hole

If a producing well is abandoned, date of last production 19  
Was permission obtained from the Conservation Division or its agents before plugging was commenced? Yes

Name of Conservation Agent who supervised plugging of this well H.W. Kerr  
Producing formation Depth to top Bottom Total Depth of Well 3772 Feet  
Show depth and thickness of all water, oil and gas formations.

OIL, GAS OR WATER RECORDS


CASING RECORD

Formation	Content	From	To	Size	Put In	Pulled Out
Heebner		3213		8 5/8"	404'	none
Brown Lime		3341				
L.K.C.		3360				
Viola		3628				
Simpson		3678				
Arbuckle		3726				

Describe in detail the manner in which the well was plugged, indicating where the mud fluid was placed and the method or methods used in introducing it into the hold. If cement or other plugs were used, state the character of same and depth placed, from feet to feet for each plug set.

Ran 20 sacks cement on bottom - Filled with mud to 415' - Set wood plug and spotted 20 sacks cement - Filled with mud to 30' - Set wood plug and spotted 10 sacks cement filling to base of cellar.

12-24-47



(If additional description is necessary, use BACK of this sheet)

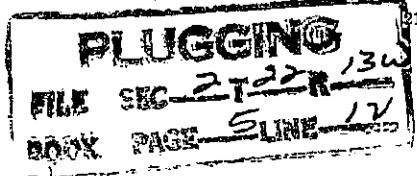
Correspondence regarding this well should be addressed to N.C. Mortimer  
Address Great Bend, Kans. Box 779

STATE OF Kans. COUNTY OF Barton, ss.  
N.C. Mortimer (employee of owner) or (owner or operator) of the above-described well,  
being first duly sworn on oath, says: That I have knowledge of the facts, statements, and matters herein contained and the log of the above-described well as filed and that the same are true and correct. So help me God.

(Signature) [Signature]  
Great Bend, Kans. Box 779  
(Address)

SUBSCRIBED AND SWORN to before me this 22nd. day of December, 19 47.  
[Signature] Notary Public.

My commission expires March 27th. 1950



## Formation Record

Lease Batman

Well No. 2

FROM	TO	Formation	REMARKS
0	175	Sand	
175	315	Sand and red bed	
315	1040	Red bed and shells	8 5/8" casing set @ 412.00'
1040	1230	Salt	
1230	1610	Shale and shells	
1610	2395	Shale and lime	
2395	2510	Shale	
2510	2690	Shale and lime	
2690	2720	Shale	
2720	2895	Shale and lime	
2895	2965	Lime	
2965	3100	Shale and lime	
3100	3170	Lime	
3170	3405	Lime and shale	
3405	3510	Lime	
3510	3732	Lime and shale	
3732	3772	Lime	

DEC 24 1947

2-22-13W  
5-12