

WELL PLUGGING RECORD

Give All Information Completely  
Make Required Affidavit  
Mail or Deliver Report to:  
Conservation Division  
State Corporation Commission  
800 Biting Building  
Wichita, Kansas

Stafford County. Sec. 2 Twp. 22 Rge. 13 (X) (W)

Location as "NE/CNW/SW" or footage from lines SE SE SE

Lease Owner Plains Exploration, Company

Lease Name BATMAN Well No. 6

Office Address 525 University Building, Denver, Colorado

Character of Well (completed as Oil, Gas or Dry Hole) Dry Hole

Date well completed September 11, 1953

Application for plugging filed September 11, 1953

Application for plugging approved September 11, 1953

Plugging commenced September 11, 1953

Plugging completed September 11, 1953

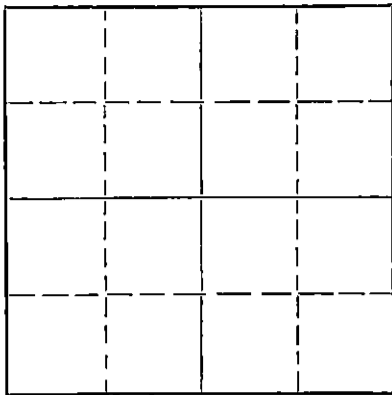
Reason for abandonment of well or producing formation \_\_\_\_\_

Dry Hole

If a producing well is abandoned, date of last production \_\_\_\_\_ 19\_\_\_\_

Was permission obtained from the Conservation Division or its agents before plugging was commenced? Yes

NORTH



Locate well correctly on above  
Section Plat

Name of Conservation Agent who supervised plugging of this well Mr. C.D. Stough

Producing formation \_\_\_\_\_ Depth to top \_\_\_\_\_ Bottom \_\_\_\_\_ Total Depth of Well 3790 Feet

Show depth and thickness of all water, oil and gas formations.

OIL, GAS OR WATER RECORDS

CASING RECORD

FORMATION	CONTENT	FROM	TO	SIZE	PUT IN	PULLED OUT
				8-5/8"	240'	None

Describe in detail the manner in which the well was plugged, indicating where the mud fluid was placed and the method or methods used in introducing it into the hole. If cement or other plugs were used, state the character of same and depth placed, from \_\_\_\_\_ feet to \_\_\_\_\_ feet for each plug set.

Mudded up to 210'. Set wooden plug.

Placed 1/2 sack of hulls ahead of plug.

Cemented and displaced 20 sacks of cement.

through drill pipe on to plug at 210'.

Mudded up to 35' and set 2nd wooden plug.

Filled hole to bottom of cellar with 10

sacks cement.

9-18-53

(If additional description is necessary, use BACK of this sheet)

Name of Plugging Contractor Garvey Drilling Company

Address R.R. #2, Great Bend, Kansas

STATE OF KANSAS, COUNTY OF SEDGWICK, ss.

W.W. Fisher agent (employee of owner) or (owner or operator) of the above-described well, being first duly sworn on oath, says: That I have knowledge of the facts, statements, and matters herein contained and the log of the above-described well as filed and that the same are true and correct. So help me God.


(Signature) W.W. Fisher

305 East Third, Wichita, Kansas  
(Address)

SUBSCRIBED AND SWORN TO before me this 16th day of September, 1953.

My commission expires October 13, 1954

Notary Public.



DRILLER'S LOG BATHAN NO. 6

Plains Exploration Company, Operator

Section 2, Twp. 22S, Rge. 13W

Garvey Drilling Company, Contractor

Location: SE SE SE

Drilling Commenced: August 30, 1953

Drilling Completed: September 11, 1953

County: Stafford County, Kansas

Casing Record: 8 5/8" @ 238' w/200' sax

Production: D & A

R.T.D.: 3790'

Figures below indicate bottom of formation:

45	Clay & Sand
230	Sand & Shale
238	Shale & Shells
250	Shale & Shells
722	Shale & Red Bed
1590	Shale & Shells
1865	Lime
2560	Lime & Shale
2680	Shale
3020	Lime & Shale
3651	Lime
3689	Lime & Chert
3719	Lime & Shale
3735	Shale & Chert & Lime
3753	Lime & Sand
3790	Lime
3790	R.T.D.

Tops:

Heebner:	3209 (-1323)
Brown Lime:	3343 (-1157)
Lansing:	3365 (-1179)
BKG:	3589 (-1703)
Conglomerate:	3620 (-1734)
Viola:	3631 (-1745)
Simpson:	3687 (-1801)
Simpson Dol.:	3729 (-1843)
Arbuckle:	3765 (-1879)


I hereby certify that this is a true and correct log of the above mentioned well.

GARVEY DRILLING COMPANY

BY W. W. Fitch

STATE OF KANSAS )  
                          ) SS:  
COUNTY OF SEDGWICK )

Subscribed to and sworn to before me, a Notary Public, in said County and State, this 16th day of September, 1953.



Charlotte New  
Notary Public

My commission expires: October 13, 1954

