

TYPE OR PRINT

15-009-19155-00-00
NOTICE OF INTENTION TO DRILL

RULE 82-2-311

TO BE FILED WITH THE STATE CORPORATION COMMISSION PRIOR TO COMMENCEMENT OF WELL

1. Operator KAISER-FRANCIS Address 909 Palace Bldg., Tulsa 3, Okla.
2. Lease name Schauf Well No. 5 County Barton
3. Well Location SE SE SE Sec. 2 Township 16S Range 12W
4. Well to be drilled 330 ft. from nearest lease line.
5. Drilling Contractor Leben Drlg., Inc. Address 905 Central Bldg., Wichita, Kans.
6. Type of equipment: Rotary Cable Tool Approx. date operation to begin Immediately
7. Well to be drilled for Oil Gas Disposal Input Estimated Total Depth of Well 3350 ft.
8. Depth of deepest fresh water well within one mile of location _____ ft. If none exists, write NONE NONE
9. Ground elevation at location is approx. _____ ft. higher or _____ ft. lower than ground elevation at water well.
10. Depth of the deepest municipal water well within three miles of location _____ ft. If none exists, write NONE NONE
11. Operator states that he will set surface pipe at least 25 ft. below all Tertiary or unconsolidated deposits and, taking into consideration differences in ground elevations, that the minimum depth necessary, to the best of his knowledge and belief, to protect all fresh water zones is 225 ft. and operator agrees to set surface pipe at this location to a depth of not less than 250 ft. Alternate 1 Alternate 2 .

REMARKS:

KAISER-FRANCIS

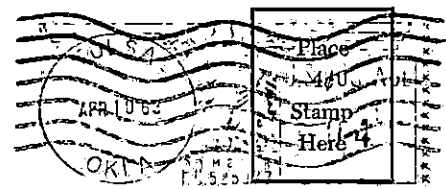

Signature of Operator

By

Robert J. Miller



HERMAN GEORGE KAISER
OIL PRODUCER
909 PALACE BUILDING
TULSA 3, OKLAHOMA
FED. 73 030 7945



RECEIVED
STATE CORPORATION COMMISSION

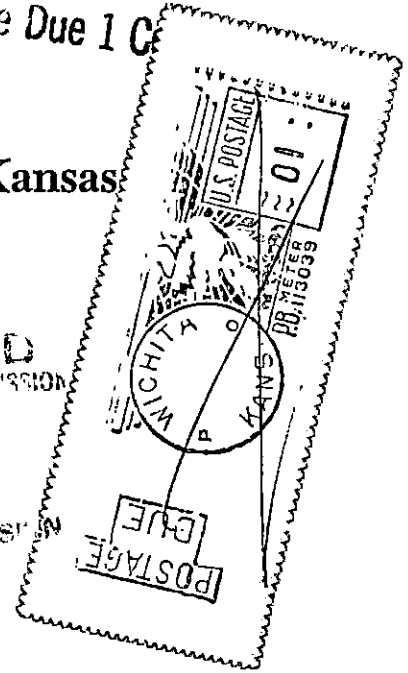
APR 16 1963

CONSERVATION DIVISION
Wichita, Kansas

State Corporation Commission of Kansas
Conservation Division
500 Insurance Building
212 North Market
Wichita 2, Kansas

RECEIVED
STATE CORPORATION COMMISSION

APR 11 1963
4-11-63
CONSERVATION DIVISION
Wichita, Kansas



(IF PREFERRED, MAIL IN ENVELOPE)