

TYPE OR PRINT

CORRECTED LOCATION 15-009-19113-00-00
NOTICE OF INTENTION TO DRILL

RULE 82-2-311

TO BE FILED WITH THE STATE CORPORATION COMMISSION PRIOR TO COMMENCEMENT OF WELL

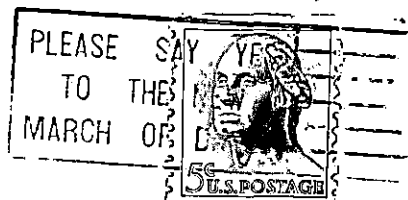
1. Operator Glickman Oil Company Address P.O. Box 3104, Wichita 2, Kansas
2. Lease name Weber Well No. 4 County Barton
3. Well Location SE NE NE Sec. 2 Township 16S Range 12W
4. Well to be drilled 330 ft. from nearest lease line.
5. Drilling Contractor Glickman Oil Company Address P. O. Box 3104, Wichita 2, Kansas
6. Type of equipment: Rotary Cable Tool Approx. date operation to begin Jan. 29 19563
7. Well to be drilled for Oil Gas Disposal Input Estimated Total Depth of Well 3300 ft.
8. Depth of deepest fresh water well within one mile of location _____ ft. If none exists, write NONE None
9. Ground elevation at location is approx. _____ ft. higher or _____ ft. lower than ground elevation at water well.
10. Depth of the deepest municipal water well within three miles of location _____ ft. If none exists, write NONE None
11. Operator states that he will set surface pipe at least 25 ft. below all Tertiary or unconsolidated deposits and, taking into consideration differences in ground elevations, that the minimum depth necessary, to the best of his knowledge and belief, to protect all fresh water zones is 125 ft. and operator agrees to set surface pipe at this location to a depth of not less than 250 ft. Alternate 1 Alternate 2 .

REMARKS:



Signature of Operator





**State Corporation Commission of Kansas
Conservation Division
500 Insurance Building
212 North Market
Wichita 2, Kansas**

RECEIVED
STATE CORPORATION COMMISSION

FEB 1 1963

**CONSERVATION DIVISION
Wichita, Kansas**

(IF PREFERRED, MAIL IN ENVELOPE)

15-009-19113-00-00

TYPE OR PRINT

NOTICE OF INTENTION TO DRILL

RULE 82-2-311

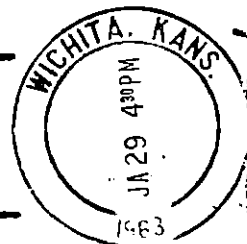
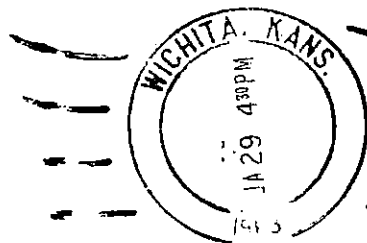
TO BE FILED WITH THE STATE CORPORATION COMMISSION PRIOR TO COMMENCEMENT OF WELL

1. Operator Glickman Oil Company Address P.O. Box 3104, Wichita 2, Kansas
2. Lease name Weber Well No. 4 County Barton
3. Well Location SE NE NE Sec. 2 Township 16S Range 11W
4. Well to be drilled 330 ft. from nearest lease line.
5. Drilling Contractor Glickman Oil Company Address P. O. Box 3104, Wichita 2, Kansas
6. Type of equipment: Rotary Cable Tool Approx. date operation to begin Jan. 29 1953
7. Well to be drilled for Oil Gas Disposal Input Estimated Total Depth of Well 3300 ft.
8. Depth of deepest fresh water well within one mile of location _____ ft. If none exists, write NONE None
9. Ground elevation at location is approx. _____ ft. higher or _____ ft. lower than ground elevation at water well.
10. Depth of the deepest municipal water well within three miles of location _____ ft. If none exists, write NONE None
11. Operator states that he will set surface pipe at least 25 ft. below all Tertiary or unconsolidated deposits and, taking into consideration differences in ground elevations, that the minimum depth necessary, to the best of his knowledge and belief, to protect all fresh water zones is 125 ft. and operator agrees to set surface pipe at this location to a depth of not less than 250 ft. Alternate 1 Alternate 2 .

REMARKS:

Signature of Operator





State Corporation Commission of Kansas
Conservation Division
500 Insurance Building
212 North Market
Wichita 2, Kansas

RECEIVED
STATE CORPORATION COMMISSION
JAN 30 1963
1-30-63
CONSERVATION DIVISION
Wichita, Kansas

(IF PREFERRED, MAIL IN ENVELOPE)