

TYPE

NOTICE OF INTENTION TO DRILL

C-1

TO BE FILED WITH THE STATE CORPORATION COMMISSION
PRIOR TO COMMENCEMENT OF WELL

API Number 15-185-20,467-0000
(For office use only.)

1. Operator Kansas Petroleum, Inc.

Starting Date 10-18-73

Address 500 Insurance Bldg., Wichita 67202

County Stafford

2. Contractor (George M. McKown) - DA-MAC Co., Inc.

Sec 23 Twp 23S S Rge 13W E W

Address Great Bend, Kansas 67530

Spot Location * see remarks

3. Type of Equipment: Rotary X Cable Tool

Nearest Lease Line 700' ft.

4. Well to be Drilled for: Oil Gas X

Lease Name Soden

Disposal Input Other

5. Depth of Deepest Fresh Water within 1 mile 70 ft.

Well No. 1

6. Depth of Municipal Water Well within 3 miles unknown ft.

7. Depth to Protect all Fresh Water 150 ft.

Est. Total Depth 3,900 ft.

8. Amount of Surface Casing to be set approx. 425' ft.



9. Alternate No. 1 X No. 2

REMARKS:

OPERATOR STATES THAT HE WILL COMPLY WITH K. S. A. 55-128


700' W of E Line &
1,940' N of S Line

Signature of Operator

James Earl  

Samples will be saved.





**State Corporation Commission of Kansas
Conservation Division
P. O. Box 17027
Wichita, Kansas 67217**

**RECEIVED
STATE CORPORATION COMMISSION
OCT 17 1973
CONSERVATION DIVISION
Wichita, Kansas**

(IF PREFERRED, MAIL IN ENVELOPE)