

15.185-01190-0000

TYPE OR PRINT

NOTICE OF INTENTION TO DRILL

RULE 82-2-311

TO BE FILED WITH THE STATE CORPORATION COMMISSION PRIOR TO COMMENCEMENT OF WELL




1. Operator Anschutz Drilling Co. Inc. Address _____ Lov, Colo.
2. Lease name Love Well No. _____ County Stafford
3. Well Location C 1/2 NESW Sec. 1 Township _____ Range 13w
4. Well to be drilled 330 ft. from nearest lease line.
5. Drilling Contractor S+S Drilg. Co. Address Box 194 _____ Kansas.
6. Type of equipment: Rotary Cable Tool Approx. date operation to begin _____ 1951.
7. Well to be drilled for Oil Gas Disposal Input Estimated Total Depth of Well 3700 ft.
8. Depth of deepest fresh water well within one mile of location 30 ft. If none exists, write NONE _____.
9. Ground elevation at location is approx. Same ft. higher or _____ ft. lower than ground elevation at water well.
10. Depth of the deepest municipal water well within three miles of location _____ ft. If none exists, write NONE None.
11. Operator states that he will set surface pipe at least 25 ft. below all Tertiary or unconsolidated deposits and, taking into consideration differences in ground elevations, that the minimum depth necessary, to the best of his knowledge and belief, to protect all fresh water zones is 200 ft. and operator agrees to set surface pipe at this location to a depth of not less than 225 ft. Alternate 1 Alternate 2 .

REMARKS:

Signature of Operator Anschutz Drilling Co. Inc.

SB. Powell agent





State Corporation Commission of Kansas
Conservation Division
Insurance Building
North Market
Wichita 2, Kansas

RECEIVED
STATE CORPORATION COMMISSION

MAY 9 1961

CONSERVATION DIVISION
Wichita, Kansas

5-9-61

(IF PREFERRED, MAIL IN ENVELOPE)