

TYPE OR PRINT

NOTICE OF INTENTION TO DRILL

C-1





TO BE FILED WITH THE STATE CORPORATION COMMISSION PRIOR TO COMMENCEMENT OF WELL

1. Operator Texaco Inc. Address 614 Bitting Bldg., Wichita, Ks.
2. Lease name E. P. Ward Well No. 4W D County Finney
3. Well Location 760' NSL & 560 WEL Sec. 16 Township 22S Range 23W
4. Well to be drilled 560 ft. from nearest lease line.
5. Drilling Contractor Garvey Drilling Co. Address 352 N. Bdwy., Wichita, Ks.
6. Type of equipment: Rotary Cable Tool Approx. date operation to begin 4-4 1963
7. Well to be drilled for Oil Gas Disposal Input Estimated Total Depth of Well 1700 ft.
8. Depth of deepest fresh water well within one mile of location 120 ft. If none exists, write NONE
9. Ground elevation at location is approx. level ft. higher or _____ ft. lower than ground elevation at water well.
10. Depth of the deepest municipal water well within three miles of location _____ ft. If none exists, write NONE
none
11. Operator states that he will set surface pipe at least 25 ft. below all Tertiary or unconsolidated deposits and, taking into consideration differences in ground elevations, that the minimum depth necessary, to the best of his knowledge and belief, to protect all fresh water zones is 120 ft. and operator agrees to set surface pipe at this location to a depth of not less than 1700 ft. Alternate 1 Alternate 2 .

REMARKS:

Signature of Operator _____





**State Corporation Commission of Kansas
Conservation Division
500 Insurance Building
212 North Market
Wichita 2, Kansas**

RECEIVED
STATE CORPORATION COMMISSION

APR 2 1963

CONSERVATION DIVISION
Wichita, Kansas

(IF PREFERRED, MAIL IN ENVELOPE)

TYPE OR PRINT

NOTICE OF INTENTION TO DRILL

C-1


TO BE FILED WITH THE STATE CORPORATION COMMISSION PRIOR TO COMMENCEMENT OF WELL

1. Operator Texaco Inc. Address 614 Bitting Bldg., Wichita, Ks.
2. Lease name E. P. Ward Well No. 4 WD County Finney
3. Well Location 760' NSL & 2080' WEL Sec. 16 Township 22S Range 33W
4. Well to be drilled 560 ft. from nearest lease line.
5. Drilling Contractor Garvey Drilling Co. Address 352 N. Bdwy., Wichita, Ks.
6. Type of equipment: Rotary Cable Tool Approx. date operation to begin 4-9 1963
7. Well to be drilled for Oil Gas Disposal Input Estimated Total Depth of Well 1700 ft.
8. Depth of deepest fresh water well within one mile of location 300 ft. If none exists, write NONE
9. Ground elevation at location is approx. _____ ft. higher or 20 ft. lower than ground elevation at water well.
10. Depth of the deepest municipal water well within three miles of location _____ ft. If none exists, write NONE
none
11. Operator states that he will set surface pipe at least 25 ft. below all Tertiary or unconsolidated deposits and, taking into consideration differences in ground elevations, that the minimum depth necessary, to the best of his knowledge and belief, to protect all fresh water zones is 300 ft. and operator agrees to set surface pipe at this location to a depth of not less than 1700 ft. Alternate 1 Alternate 2 .

REMARKS:

Signature of Operator





**State Corporation Commission of Kansas
Conservation Division
500 Insurance Building
212 North Market
Wichita 2, Kansas**

RECEIVED
STATE CORPORATION
4-10-63
APR 10 1963

CONSERVATION -
Wichita, Kansas

(IF PREFERRED, MAIL IN ENVELOPE)