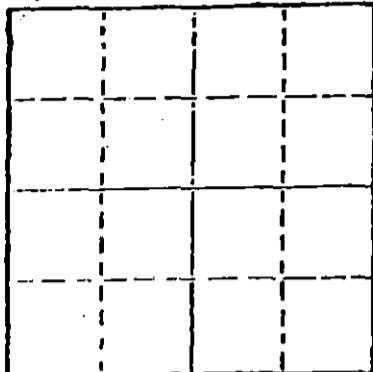


STATE OF KANSAS
STATE CORPORATION COMMISSION

WELL PLUGGING RECORD

Give All Information Completely
Make Required Affidavit
Mail or Deliver Report to
Conservation Division
State Corporation Comm.
245 North Water
Wichita, KS 67202

Stafford County, Sec. 3 Twp. 22 Rge. 13 E/W
Location as "NE/CNW $\frac{1}{4}$ SW $\frac{1}{4}$ " or footage from lines _____
C S/2 NE NE
Lease Owner Poor Boy Corporation
Lease Name Kisner "B" Well No. 3
Office Address R.R. #2 Ellinwood, Kansas 67526
Character of Well (Completed as Oil, Gas or Dry Hole) _____



Locate well correctly on above
Section Plat

dry hole
Date Well completed July 23 19 79
Application for plugging filed July 23 19 79
Application for plugging approved July 23 19 79
Plugging commenced July 23 19 79
Plugging completed July 23 19 79

Reason for abandonment of well or producing formation _____
dry hole
If a producing well is abandoned, date of last production 19 _____

Was permission obtained from the Conservation Division or its agents before plugging was commenced? yes

Name of Conservation Agent who supervised plugging of this well Wm. T. Owen
Producing formation _____ Depth to top _____ Bottom _____ Total Depth of Well 3750
Show depth and thickness of all water, oil and gas formations.

OIL, GAS OR WATER RECORDS

CASING RECORD

FORMATION	CONTENT	FROM	TO	SIZE	PUT IN	PULLED OUT
				8 5/8	225	

Describe in detail the manner in which the well was plugged, indicating where the mud fluid was placed and the method or methods used in introducing it into the hold. If cement or other plugs were used, state the character of same and depth placed, from _____ feet to _____ feet for each plug set.

1st plug 300 w/60 sx.
2nd plug 40 w/10 sx.

3 sx in rathole

(If additional description is necessary, use BACK of this sheet)

Name of Plugging Contractor Woodman & Iannitti Drilling Co. 7-26-79

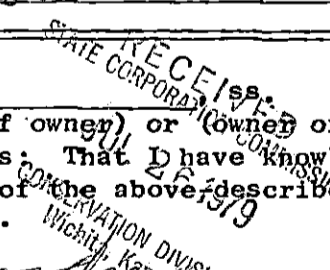

STATE OF KANSAS COUNTY OF SEDGWICK
K. T. Woodman (employee of owner) or (owner) or operator
of the above-described well, being first duly sworn on oath, says: That I have knowledge of the facts, statements, and matters herein contained and the log of the above-described well as filed and that the same are true and correct. So help me God.

(Signature) K. T. Woodman
1008 Douglas Bldg. 104 So. Broadway
(Address)

SUBSCRIBED AND SWORN TO before me this 25th day of July, 19 79

My commission expires Feb. 11, 1980

Justina Chamberlain
Justina Chamberlain Notary Public.



K. T. WOODMAN
 RES. PHONE 733-0418
 OFF. PHONE 265-7650
 WICHITA, KANSAS

D. J. IANNITTI
 PHONE 792-2921
 GREAT BEND, KANSAS

WOODMAN & IANNITTI DRILLING COMPANY

Rotary Drilling Contractors

1008 DOUGLAS BUILDING
 104 S. BROADWAY
 WICHITA, KANSAS 67202

July 25, 1979

Company;	Poor Boy Corporation
Farm;	#3 Kisner "B"
Location;	C S/2 NE NE
Section;	3-22-13W
County;	Stafford
Contractor;	Woodman & Iannitti Drilling Co.
Comm;	July 16, 1979
Compl;	July 23, 1979
Total Depth;	3750
Casing;	8 5/8 @ 291 w/225 sx.
Production;	D & A

Figures Indicate Bottom Of Formations:

170	Sand
291	Shale & sand streaks
729	Redbed
755	Anhy
1600	Shale
2085	Shale & lime
2870	Shale & lime
3140	Lime & shale
3160	Lime
3435	Lime & shale
3575	Lime
3714	Lime & shale
3729	Lime
3750	Arbuckle

I certify the above to be a true and correct copy of the driller's log to the best of my knowledge and belief.

Woodman & Iannitti Drilling Co.

K. T. Woodman
 K. T. Woodman

RECEIVED
 STATE CORPORATION COMMISSION

JUL 26 1979

CONSERVATION DIVISION
 Wichita, Kansas