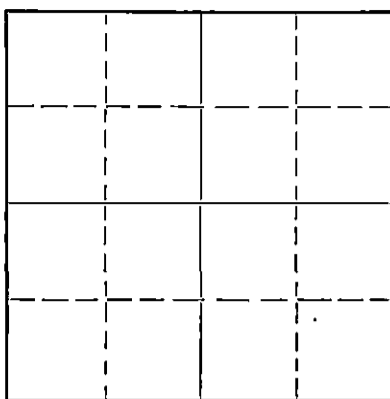


15485-60498-6000

WELL PLUGGING RECORD

Give All Information Completely
Make Required Affidavit
Mail or Deliver Report to:
Conservation Division
State Corporation Commission
800 Bitting Building
Wichita, Kansas

NORTH



Locate well correctly on above
Section Plat

Stafford County. Sec. 15 Twp. 23S Rge. 13 (E) (W)
Location as "NE/CNW $\frac{1}{4}$ /SW $\frac{1}{4}$ " or footage from lines NW SE SW
Lease Owner J. J. Lynn
Lease Name Ward Well No. 1
Office Address 1000 R. A. Long Building, Kansas City, Mo.
Character of Well (completed as Oil, Gas or Dry Hole) Dry Hole
Date well completed March 2 19.50
Application for plugging filed March 2 19.50
Application for plugging approved March 2 19.50
Plugging commenced March 2 19.50
Plugging completed March 2 19.50
Reason for abandonment of well or producing formation Dry Hole

If a producing well is abandoned, date of last production 19.
Was permission obtained from the Conservation Division or its agents before plugging was commenced? Yes

Name of Conservation Agent who supervised plugging of this well C. D. Stough
Producing formation Depth to top Bottom Total Depth of Well 3896' Feet
Show depth and thickness of all water, oil and gas formations.

OIL, GAS OR WATER RECORDS


CASING RECORD

Formation	Content	From	To	Size	Put In	Pulled Out
				8-5/8"	280'	

Describe in detail the manner in which the well was plugged, indicating where the mud fluid was placed and the method or methods used in introducing it into the hole. If cement or other plugs were used, state the character of same and depth placed, from feet to feet for each plug set.

Fill with heavy mud. Set plug at 279'.
Run 15 sacks cement through drill pipe.
Set plug at 30'. Put 10 sacks cement
on top.

3-8-50



(If additional description is necessary, use BACK of this sheet)


Correspondence regarding this well should be addressed to Sterling Drilling Company
Address Sterling, Kansas

STATE OF Kansas, COUNTY OF Rice, ss.
Rollin Mead (employee of owner) or (owner or operator) of the above-described well,
being first duly sworn on oath, says: That I have knowledge of the facts, statements, and matters herein contained and the log of the above-described well as filed and that the same are true and correct. So help me God.

(Signature) Rollin Mead
Sterling, Kansas (Address)

SUBSCRIBED AND SWORN to before me this 6th day of March, 19.50

F. J. [Signature]
Notary Public.



My commission expires

STERLING DRILLING CO.

STERLING, KANSAS

15-185-00498-0000

WELL LOG ----- WARD NO. 1

Location - NW/4 SE/4 SW/4 of Section 15-23S-13, Stafford County, Kansas.

Owner - J. J. Lynn Company
Contractor - Sterling Drilling Company

Commenced - 2-12-50
Completed - 3-2-50


Total Depth - 3896'

LOG

0- 90	Sand
90- 210	Shale
210- 260	Sand
260- 280	Shells and Shale
280- 735	Shale and Red Bed
735- 755	Anhydrite
755-1550	Shale and Shells
1550-1875	Lime and Shale
1875-1935	Lime
1935-2070	Lime and Shale
2070-2175	Lime
2175-2290	Shale and Lime
2290-2435	Shale and Shells
2435-2970	Shale and Lime
2970-3140	Lime
3140-3230	Lime and Shale
3230-3335	Lime
3335-3460	Lime and Shale
3460-3720	Lime
3720-3758	Conglomerate
3758-3805	Lime
3805-3840	Shale and Lime
3840-3865	Shale and Lime
3865-3896	Lime

CASING RECORD

279 Feet 8-5/8" Surface Pipe
Cemented with 225 Sacks Cement



MAR 8 X 1950

STERLING DRILLING CO.
KANSAS