

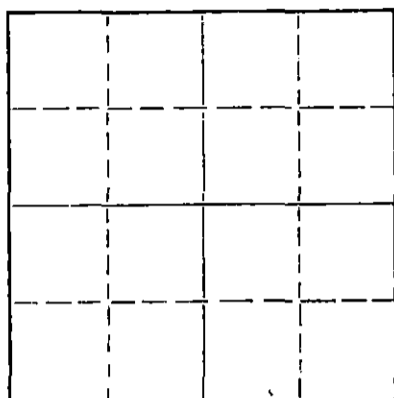
STATE OF KANSAS  
STATE CORPORATION COMMISSION

Form CP-4

WELL PLUGGING RECORD

Give All Information Completely  
Make Required Affidavit  
Mail or Deliver Report to:  
Conservation Division  
State Corporation Commission  
212 No. Market  
Wichita, Kansas

Stafford County. Sec. 10 Twp. 22 Rge. 13 (E) W (W)  
Location as "NE/CNW/SW" or footage from lines SE SE NW



NORTH

Locate well correctly on above  
Section Plat

Lease Owner Tom Kat, Inc.  
Lease Name Hullman Well No. 2  
Office Address 1127 Wichita Plaza, Wichita, Kansas  
Character of Well (completed as Oil, Gas or Dry Hole) D & A  
Date well completed 6/3 1966  
Application for plugging filed 6/3 1966  
Application for plugging approved 6/3 1966  
Plugging commenced 6/3 1966  
Plugging completed 6/3 1966  
Reason for abandonment of well or producing formation No commercial quantities of oil or gas encountered.  
If a producing well is abandoned, date of last production 19  
Was permission obtained from the Conservation Division or its agents before plugging was commenced? Yes

Name of Conservation Agent who supervised plugging of this well A. Elving  
Producing formation None Depth to top \_\_\_\_\_ Bottom \_\_\_\_\_ Total Depth of Well 4150 Feet  
Show depth and thickness of all water, oil and gas formations.

OIL, GAS OR WATER RECORDS

CASING RECORD

FORMATION	CONTENT	FROM	TO	SIZE	PUT IN	PULLED OUT
<u>Surface</u>	<u>water</u>	<u>0</u>	<u>288'</u>	<u>10 3/4"</u>	<u>288'</u>	<u>None</u>
<u>Lansing K.C.</u>	<u>oil &amp; water</u>	<u>3372'</u>	<u>3600'</u>	<u>7"</u>	<u>3835'</u>	<u>1221'</u>
<u>Arbuckle</u>	<u>oil &amp; water</u>	<u>3758'</u>	<u>4150'</u>	<u>7"</u>	<u>3835'</u>	<u>1221'</u>

Describe in detail the manner in which the well was plugged, indicating where the mud fluid was placed and the method or methods used in introducing it into the hole. If cement or other plugs were used, state the character of same and depth placed, from \_\_\_\_\_ feet to \_\_\_\_\_ feet for each plug set.

Heavy mud was put into the hole from cement total depth 3805' to 260' where bottom plug was set and cemented with 25 sacks cement. Mud was again put into the hole to a depth of 40' where the top plug was set and cemented with 10 sacks cement. Casing was cut off below ground level and the location abandoned.

RECEIVED  
STATE CORPORATION COMMISSION

JUN 16 1966

6-16-66  
CONSERVATION DIVISION  
Wichita, Kansas

(If additional description is necessary, use BACK of this sheet)  
Name of Plugging Contractor Tom Kat, Inc.  
Address 1127 Wichita Plaza, Wichita, Kansas

STATE OF KANSAS COUNTY OF SEDGWICK, ss.  
Richard C. Davis (employee of owner) or (owner or operator) of the above-described well, being first duly sworn on oath, says: That I have knowledge of the facts, statements, and matters herein contained and the log of the above-described well as filed and that the same are true and correct. So help me God.

(Signature) [Signature]  
Richard C. Davis  
1127 Wichita Plaza, Wichita, Kansas  
(Address)

SUBSCRIBED AND SWORN to before me this 13<sup>th</sup> day of June, 1966

My commission expires April 16, 1969  
Carolyn L. Scott Notary Public.

## DRILLERS LOG

#2 HULLMAN

TOM KAT, INC.

SE SE NW, Sec. 10-22S-13W

Stafford County, Kansas

Commenced: 4/19/66

Completed: 5/5/66

Elevation: 1892 KB


<u>FROM</u>	<u>TO</u>		<u>REMARKS:</u>
0	180	Soil & Sand	
180	210	Shale	Set 288' of 10 3/4" surface casing with 250 sacks of cement.
210	288	Red Bed	
288	750	Red Bed & Shale	
750	765	Anhydrite	<u>TOPS: (electric log)</u>
765	890	Shale	
890	1600	Shale & Shells	Heebner 3224 (-1332)
1600	2170	Lime & Shale	Toronto 3246 (-1354)
2170	2760	Shale & shells	Douglas 3260 (-1368)
2760	3010	Shale & Lime	Brown Lime 3353 (-1461)
3010	3195	Lime & Shale	Lansing 3372 (-1480)
3195	3255	Lime	B/K.C. 3600 (-1708)
3255	3423	Lime & Shale	Conglomerate 3642 (-1750)
3423	3524	Lime	Viola 3661 (-1769)
3524	3544	Lime & Shale	Simpson Sh. 3710 (-1818)
3544	3678	Lime	Simpson Sd. 3727 (-1835)
3678	3688	Cherty Lime	Arbuckle 3758 (-1866)
3688	3720	Cherty Lime & Shale	Log Total Depth 4149
3720	3736	Lime, Shale & Sand	
3736	3746	Shale	
3746	3767	Lime & Shale	
3767	3770	Arbuckle	
3770	3782	Lime	
3782	3794	Arbuckle	
3794	4020	Lime	
4020	4037	Shale & Lime	
4037	4150	Lime	
	4150	Rotary Total Depth	

RECEIVED  
STAFF CORPORATION COMMISSION

JUN 16 1966

CONSERVATION DIVISION  
Wichita, Kansas

I certify to the best of my knowledge and belief, the above represents a true and accurate driller's log record of the captioned well.

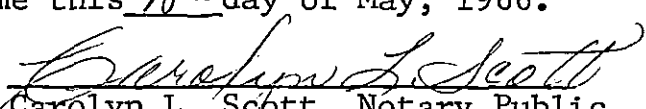
  
Richard C. Davis

STATE OF KANSAS

SS

COUNTY OF SEDGWICK

Subscribed and sworn to before me this 18th day of May, 1966.

  
Carolyn L. Scott, Notary Public

My Commission Expires: April 16, 1969