

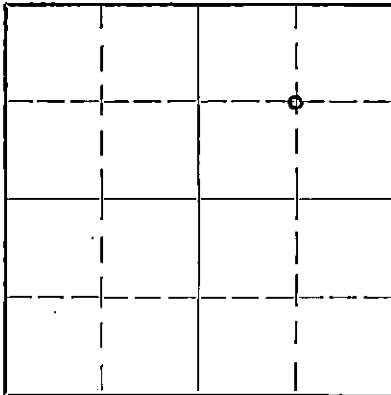
STATE OF KANSAS
STATE CORPORATION COMMISSION

Give All Information Completely
Make Required Affidavit
Mail or Deliver Report to:
Conservation Division
State Corporation Commission,
800 Bittling Building
Wichita, Kansas

WELL PLUGGING RECORD
OR 15-009-15681 ~~0000~~
FORMATION PLUGGING RECORD

Strike out upper line
when reporting plug-
ging off formations.

NORTH



Locate well correctly on above
Section Plat

Barton County. Sec. 4 Twp. 16 Rge. (E) 12 (W)
Location as "NE $\frac{1}{4}$ NW $\frac{1}{4}$ SW $\frac{1}{4}$ " or footage from lines Center of N line S/2 NE/4
Lease Owner The Palmer Oil Corporation
Lease Name Casey Well No. 2
Office Address Union National Bank Bldg., Wichita, Kansas
Character of Well (Completed as Oil, Gas or Dry Hole) Dry Hole
Date, well completed 4/8 1939
Application for plugging filed 4/8 1939
Application for plugging approved 4/8 1939
Plugging Commenced 4/8 1939
Plugging Completed 4/9 1939
Reason for abandonment of well or producing formation Dry
If a producing well is abandoned, date of last production 193...
Was permission obtained from the Conservation Division or its agents before plugging was commenced? Yes

Name of Conservation Agent who supervised plugging of this well Ed Sheil
Producing formation Depth to top Bottom Total Depth of Well 3322 $\frac{1}{2}$ Feet

Show depth and thickness of all water, oil and gas formations.



OIL, GAS OR WATER RECORDS

CASING RECORD

Formation	Content	From	To	Size	Put In	Pulled Out
				10"	10218"	

Describe in detail the manner in which the well was plugged, indicating where the mud fluid was placed and the method or methods used in introducing it into the hole. If cement or other plugs were used, state the character of same and depth placed, from feet to feet for each plug set.

Heavy rotary mud from 3322 $\frac{1}{2}$ ' to 115'
Bridge to 110'
Cement from 110' to 95'
Mud from 95' to 10'
Bridge to 10'
Cement on bridge to top of surface pipe at bottom of cellar



(If additional description is necessary use BACK of this sheet)

Correspondence regarding this well should be addressed to The Palmer Oil Corporation
Address Union National Bank Building, Wichita, Kansas

STATE OF Kansas, COUNTY OF Sedgwick, ss.
Otto H. Schnepel (employee of owner) or (owner or operator) of the above-described well,
being first duly sworn on oath, says: That I have knowledge of the facts, statements, and matters herein contained and the log of the above-described well as filed and that the same are true and correct. So help me God.

(Signature) Otto H. Schnepel
Wichita, Kansas (Address)

SUBSCRIBED AND SWORN to before me this 13th day of April, 1939

My commission expires March 3, 1941
Jewell Thompson Notary Public.

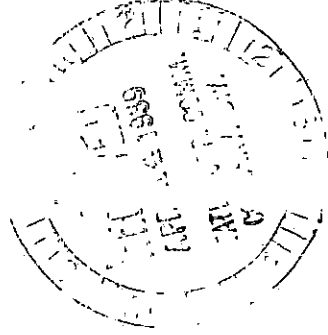
TOM PALMER
UNION NATIONAL BANK BUILDING
WICHITA, KANSAS

CASING RECORD

RUN	Loss	Threads LEFT IN HOLE
20		
15 1/2		
12 1/2		
10	102 7/8"	
	8 1/4.	
	6 5/8	
5	8/16	

Location of N Line
Center of S/2 NE/4 of Sec. 4-16S-12W
Farm Casey #2
County Barton State Kansas
Contractor The Palmer Oil Corporation
Commence 3/25/39.
Completed 4/9/39
Elevation

FORMATION	REMARKS	FEET OF STRATA	TOTAL DEPTH
Shale & Shells	(Ran 10" casing)	105	105
Shale		100	205
Shale & Shells		395	600
Red Bed & Shale		135	735
Broken Lime		120	855
Shale Shells		100	955
Anhydrite		10	965
Shale & Shells		210	1175
Salt		275	1450
Shale & Shells		165	1615
Broken Lime		55	1670
Shale & Shells		65	1735
Shale & Lime		115	1850
Broken Lime		175	2025
Lime		200	2225
Broken Lime		50	2275
Shale & Lime		95	2370
Broken Lime		225	2595
Shale & Shells		130	2725
Lime		30	2755
Lime & Shale		105	2860
Lime		115	2975
Shale		55	3030
Lime		5	3035
Shale		5	3040
Broken Lime		7	3047
Lime		3	3050
Lime		17	3067
Broken Lime		63	3130
Hard Lime		5	3135
Lime		79	3214
Broken Lime		73	3287
Lime		35 1/2	3322 1/2
			T.D.



Dry. Hole plugged and abandoned.

PLUGGING
FILE SEC. 4-16R-12W
BOOK PAGE 57 LINE 27