

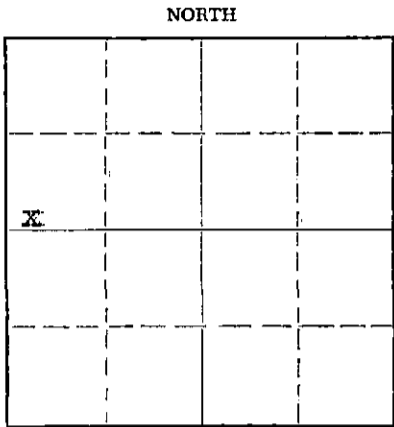
WELL PLUGGING RECORD

15-009-05932-0000

Give All Information Completely
Make Required Affidavit
Mail or Deliver Report to:
Conservation Division
State Corporation Commission
212 North Market, Insurance Bldg.
Wichita, Kansas

Barton County, Sec. 4 Twp. 16 Rge. 12 (E) W (W)

Location as "NE/CNW/SW" or footage from lines SW SW NW
Lease Owner R. H. SIEGFRIED, INC.
Lease Name JOH. Carey #1 Well No. _____
Office Address Great Bend, Kansas
Character of Well (completed as Oil, Gas or Dry Hole) Dry Hole
Date well completed November 17, 19 58
Application for plugging filed January 12, 19 59
Application for plugging approved January 14, 19 59
Plugging commenced 1-24-59 19_____
Plugging completed 1-27-59 19_____
Reason for abandonment of well or producing formation _____



Locate well correctly on above Section Plat

If a producing well is abandoned, date of last production _____ 19_____
Was permission obtained from the Conservation Division or its agents before plugging was commenced? yes

Name of Conservation Agent who supervised plugging of this well Don Truan
Producing formation _____ Depth to top _____ Bottom _____ Total Depth of Well 3380 Feet
Show depth and thickness of all water, oil and gas formations.

OIL, GAS OR WATER RECORDS

CASING RECORD

FORMATION	CONTENT	FROM	TO	SIZE	PUT IN	PULLED OUT
				8-5/8"	314'	none
				5-1/2"	3374'	2622'

Describe in detail the manner in which the well was plugged, indicating where the mud fluid was placed and the method or methods used in introducing it into the hole. If cement or other plugs were used, state the character of same and depth placed, from _____ feet to _____ feet for each plug set.

Checked the hole to 2860' and found it open.
Filled w/sand to 2830' and dumped 5 sacks of cement with bailer. Pulled 5 1/2" casing, cleared hole and checked top of fluid to 280', set 10' rock bridge to 270' and ran 25 sacks of cement. Mudded the hole to 40' set rock bridge to 30' and ran 10 sacks of cement to base of cellar.

RECEIVED
STATE CORPORATION COMMISSION

PLUGGING COMPLETED

1-30-59

JAN 30 1959

CONSERVATION DIVISION
Wichita, Kansas

(If additional description is necessary, use BACK of this sheet)
Name of Plugging Contractor West Supply Co., Inc.
Address Chase, Kansas

STATE OF KANSAS, COUNTY OF RICE, ss.
I, Noel J. Knight (employee of owner) or (owner or operator) of the above-described well, being first duly sworn on oath, says: That I have knowledge of the facts, statements, and matters herein contained and the log of the above-described well as filed and that the same are true and correct. So help me God.

(Signature) Noel J. Knight
Chase, Kansas (Address)

SUBSCRIBED AND SWORN TO before me this 28th day of January, 19 59

9-27-62

Thomas V. Duggins
Notary Public.

My commission expires _____

PLUGGING
FILE SEC 4 T 16 R 12W
BOOK PAGE 10 LINE 25

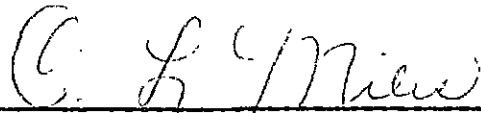
W E L L L O G
Casey # 1
SW SW NW 4-16S-12W
Barton County, Kansas

0 - 5	Cellar
5 - 40	Post rock
40 - 65	Surface clay
65 - 314	Blue shale
314 - 425	Red bed and shale
425 - 810	Shale and shells - red bed
810 - 845	Anhydrite
845 - 1240	Shale and shells
1240 - 1565	Shale, lime streaks
1565 - 1700	Shale with streaks lime
1700 - 1775	Lime with shale breaks
1775 - 1905	Lime
1905 - 2290	Lime and shale
2290 - 2505	Shale with lime streaks
2505 - 2635	Shale and lime
2635 - 2788	Shale with lime streaks
2788 - 2878	Lime and shale
2878 - 2945	Lime
2945 - 3010	Lime and shale
3010 - 3077	Lime
3077 - 3110	Lime - Kansas City
3110 - 3375	Lime
3375	Total depth

STATE OF KANSAS


COUNTY OF BARTON ss

C. L. Miles, drilling superintendent for A. L. Jackson Drilling Company, being first duly sworn on oath says: That I have knowledge of the facts, statements and matters herein contained and the log of the above described well as filed and that the same are true and correct.



C. L. Miles

Subscribed and sworn before me this 12th day of November, 1958.



Dick B. Evans

Notary Public

Barton County

My Commission Expires: May 9, 1959

