

STATE OF KANSAS
STATE CORPORATION COMMISSION
CONSERVATION DIVISION
P. O. BOX 17027
WICHITA, KANSAS 67217

Rev. 6-3-74
FORM CP-1

RECEIVED
STATE CORPORATION COMMISSION

NOV 11 1974

CONSERVATION DIVISION
Wichita, Kansas

WELL PLUGGING APPLICATION FORM
File One Copy

API Number 15 - 185 - 20259-0000 (of this well)
Lease Owner CHEYENNE EXPLORATION, INC.
Address P.O. Box 11284, Wichita, Ks. 67202
Lease (Farm Name) ROACH-WILSON Well No. 6
Well Location NE NE SW NE Sec. 12 Twp. 22 Rge. 14W (E) (W)
County Stafford Total Depth 3787 Field Name _____
Oil Well Gas Well _____ Input Well _____ SWD Well _____ Rotary D & A _____
Well Log attached with this application as required Yes
Date and hour plugging is desired to begin 11-18-74 8:00 a.m.

PLUGGING OF THIS WELL WILL BE DONE IN ACCORDANCE WITH K.S.A. 55-128 OF THE RULES AND REGULATIONS OF THE STATE CORPORATION COMMISSION.

Name of company representative authorized to be in charge of plugging operations:

Howard Roberts Address Cullison, Ks.

Plugging Contractor KANSAS MINERALS CORPORATION License No. 745


Address P.O. Box 11284, Wichita, Ks. 67202

Invoice covering assessment for plugging this well should be sent to:

Name KANSAS MINERALS CORPORATION

Address P.O. Box 11284, Wichita, Ks. 67202

and payment will be guaranteed by applicant or acting agent.

Signed: 
Applicant or Acting Agent
J. E. Newman
Date: 11-18-74

State of Kansas



15.185.20259-0000

State Corporation Commission

CONSERVATION DIVISION

(Oil, Gas and Water)

P. O. Box 17027 3830 S. Meridian
WICHITA, KANSAS 67217

November 11, 1974

WELL PLUGGING AUTHORITY

Well No.	6
Lease	Roach-Wilson
Description	NE NE SW NE 12-22-14W
County	Stafford
Total Depth	3787'
Plugging Contractor	Kansas Minerals Corp.

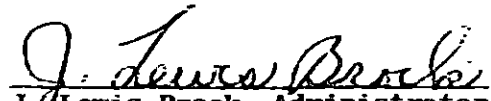
Cheyenne Exploration, Inc.
P. O. Box 11284
Wichita, Kansas

Gentlemen:

This is your authority to plug the above subject well in accordance with the Rules and Regulations of the State Corporation Commission.

This authority is void after 90 days from the above date.

Yours very truly,


J. Lewis Brock, Administrator


Mr. G. Russell Biberstein, Attica, Kansas 67009
is hereby assigned to supervise the plugging of the above
named well.

DRILLERS LOG

CHEYENNE EXPLORATION, INC.
 ROACH-WILSON # 6
 NE NE SW NE SECTION 12, 22S, 14W
 STAFFORD COUNTY, KANSAS

Sand & shells	300		
shale & shells	313		
sand & red bed	500		
shale & shells	1710		
lime	1825		
lime & shale	2065		
shale & shells	2185		
lime & shale	2490	<u>Formation</u>	<u>Tops</u>
shale & shells	2760	HEEBNER	3257 -1336
lime	2830		
lime & shale	2935	TORONTO	3279 -1358
lime	3310		
shale & sand	3370	BROWN LIME	3381 -1460
lime & shale	3425	LANSING	3396 -1475
lime	3655		
lime & shale	3700	SIMPSON	3674 -1753
shale	3762		
lime	3787	ARBUCKLE	3712 -1791

This information is true and correct
 as taken from driller's log and geological
 report.



J. E. Newman

RECEIVED
 STATE CORPORATION COMMISSION

NOV 11 1974

CONSERVATION DIVISION
 Wichita, Kansas