

REQUEST FOR CHANGE OF OPERATOR
TRANSFER OF INJECTION AUTHORIZATION
OR TRANSFER OF SURFACE POND PERMIT

KANSAS CORPORATION COMMISSION
CONSERVATION DIVISION
130 S MARKET, ROOM 2078
WICHITA, KANSAS 67202

KDOR: 103832

Check Applicable Boxes:

[X] Oil Lease: No. of Wells 1 **

[] Gas Lease: No. of Wells **

** SIDE TWO MUST BE COMPLETED **

[X] Saltwater Disposal Well - Docket No. 25342
Spot Location: 1650 feet from N/S Line
3630 feet from E/W Line

[] Enhanced Recovery Proj. Docket No.
Entire project: Yes/No
Number of injection wells **

Effective Date of Transfer 1/1/95

Lease Name Phelan

SW-NE-SW- Sec 2 T 17 R 10W W/E

Legal Description of Lease:

E/2 & SW/4 Sec. 2 17 10W

County Ellsworth

Production Zone(s) Lower Arbuckle

Field Name Stoltenberg Injection Zone(s)

Surface Pond Permit # Feet from N/S Line of Section
(API No. If Drill Pit) Feet from E/W Line of Section

Identify: Emergency Pit ☐ Burn Pit ☐ Storage Pit ☐ Drill Pit ☐

Past Operator's License No. 7389 Contact Person: Jama Carney

Past Operator's Name and Address: Phone: 316 682 2853
Catt Drilling Company
P.O.Box Holyrood, Ks 67450

Title Estate of George W. Catt X Date 12/19/94
X Signature George W. Catt Estate

New Operator's License No. 31570 Contact Person Ervin or Shirley Nienke

New Operator's Name and Address Phone 913 252 3426

Nienke Production Oil/Gas Purchaser NCRA

P.O.Box 160 Date 12/24/94

Holyrood, Ks 67450 Signature Ervin Nienke

Title Owner/Operator Signature Ervin Nienke

ACKNOWLEDGEMENT OF TRANSFER: The above request for transfer of injection authorization, surface pond permit # has been noted, approved and duly recorded in the records of the Kansas Corporation Commission. This acknowledgement of transfer pertains to Kansas Corporation Commission records only and does not convey any ownership interest in the above injection well(s) or pond permit.

_____ is acknowledged as the new operator and may continue to inject fluids as authorized by Docket # . Recommended action

Date _____
Authorized Signature _____

_____ is acknowledged as the new operator of the above named lease containing the surface pond permitted by #

Date _____
Authorized Signature _____

RECEIVED
STATE CORPORATION COMMISSION
JAN 05 1995
WICHITA, KANSAS
From T1 7/94

*LOCATION: E/2 & SW/4 Ellsworth County 2-17-10W

FOOTAGE FROM SECTION LINE
(1.e. FSL=Feet from South Line)

[illegible][illegible]

A SEPARATE SHEET MAY BE ATTACHED IF NECESSARY

SHERWOOD & HARPER
Attorneys at Law
Riverfront Place - 833 North Waco
P. O. Box 830
Wichita, Kansas 67201
Telephone: 316-267-1281

COPY
FILED
BUTLER COUNTY
DISTRICT COURT

'94 JAN 25 10:58

CLERK OF DISTRICT COURT

BY: _____

**IN THE THIRTEENTH JUDICIAL DISTRICT
DISTRICT COURT, BUTLER COUNTY, KANSAS
PROBATE DIVISION**

IN THE MATTER OF THE ESTATE OF)

GEORGE W. CATT, Deceased.)

Case No. 93 P 185

LETTERS TESTAMENTARY

KNOW ALL PERSONS BY THESE PRESENTS:

Jama Carney, a resident of Sedgwick County, Kansas, named as Executor of the Last Will and Testament of George W. Catt, deceased, having been duly appointed and qualified as Executor, is hereby granted Letters Testamentary in the Estate, with full power and authority as provided by law and the Will.

IN TESTIMONY WHEREOF, I, the undersigned Judge of the above entitled Court, have subscribed my name and affixed the seal of this Court on Jan 24, 1994.


S/CHAS. M. HART

JUDGE

Certificate of Clerk of the District Court. The above is a true and correct copy of the original instrument filed on the JAN 25 1994, 19____ and recorded in the _____ of the Thirteenth Judicial District, Butler County, Kansas.
Done this JAN 25 1994 day of _____, 19____.

MARTHA MORROW

By [Signature], Deputy



RECEIVED
STATE CORPORATION COMMISSION
JAN 05 1995
COMMUNICATION DIVISION
WICHITA, KANSAS

ASSIGNMENT OF OIL AND GAS LEASE

KNOW ALL MEN BY THESE PRESENTS:

That the undersigned,

Estate of George W. Catt

hereinafter called Assignor (whether one or more), for and in consideration of One Dollar (\$1.00) the receipt whereof is hereby acknowledged, does hereby sell, assign, transfer and set over unto

Ervin F. Nienke and Shirley Nienke,
Husband and Wife, JTWROS.

(hereinafter called Assignee), All of his working interest, subject to the overriding royalty reservation hereinafter set out, in and to the oil and gas lease dated May 22, 1956, from

Mary Phelan Berry, a widow; Susan Phelan Corlett, a widow; Nora Phelan, single, Genevieve Phelan, single; Ella Phelan, a widow; Virgil Phelan & Lorraine, Phelan, his wife; Philip Phelan & Jeanette Phelan, his wife; Ellen Phelan Maes & Joe Maes, her husband; Mary Phelan Hogan & Leo Hogan, her husband; Ann Ashford & L.J. Ashford Jr., her husband,

to Brunson Productions and Exploration, Inc.

recorded in book 30 0 & G, page 378 insofar as said lease covers the following described land in Ellsworth County, State of Kansas

THE SOUTHWEST HALF OF THE SOUTHWEST Quarter (S/2 SW/4)
and THE SOUTHWEST HALF OF NORTHEAST QUARTER OF THE
SOUTHWEST QUARTER (S/2 NE/4 SW/4)

of Section 2 Township 17 S Range 10 W and containing 100 acres, more or less together with the rights incident thereto and the personal property thereon, appurtenant thereto, or used or obtained in connection therewith.

The Assignor herein hereby expressly excepts, reserves and retains title

None of all oil, gas and casinghead gas produced, saved and marketed from the above described land under the provisions of the aforesaid lease, or any extension or renewal thereof, as an overriding royalty, free and clear of any cost and expense of the development and operation thereof, excepting taxes applicable to said interest and the production therefrom.

And for the same consideration the Assignor covenants with the Assignee, its or his heirs, successors or assigns: That the Assignor is the lawful owner of and has good title to the interest above assigned in and to said lease, estate, rights and property, free and clear from all liens, encumbrances or adverse claims; That said lease is a valid and subsisting lease on the land above described, and all rentals and royalties due thereunder have been paid and all conditions necessary to keep the same in full force have been duly performed, and that the Assignor will warrant and forever defend the same against all persons whomsoever, lawfully claiming or to claim the same.

EXECUTED, This 12th day of December, 1994

Jama A. Carney, Executor
Estate of George W. Catt-Assignor

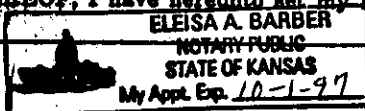
STATE OF Kansas
COUNTY OF Sedgwick

ss. ACKNOWLEDGMENT FOR INDIVIDUAL (Kans. Okla. and Colo.)

Before me, the undersigned, a Notary Public, within and for said County and State, on this 12th day of December, 1994, personally appeared and Jama A. Carney, Executor of the Estate of George W. Catt

to me personally known to be the identical person who executed the within and foregoing instrument and acknowledged to me that she executed the same as her free and voluntary act and deed for the uses and purposes therein set forth. IN WITNESS WHEREOF, I have hereunto set my hand and official seal the day and year last above written.

My commission expires



Eleisa A. Barber


Notary Public

000398

(This Space Reserved for Filing Stamp)

STATE OF KANSAS
Ellsworth County

This instrument was filed for record on the 15th day of December A.D. 1994 at 1:40 o'clock A.M. and duly recorded in book 100 on page 378. Fee \$6.00. By [Signature] Register of Deeds Deputy



RECEIVED
STATE CORPORATION COMMISSION

JAN 05 1995

CONSERVATION DIVISION
NICHOLS KANSAS