

REQUEST FOR CHANGE OF OPERATOR
TRANSFER OF INJECTION AUTHORIZATION
OR TRANSFER OF SURFACE POND PERMIT

KANSAS CORPORATION COMMISSION
CONSERVATION DIVISION
130 S MARKET, ROOM 2078
WICHITA, KANSAS 67202

KDOR: 114005

Check Applicable Boxes:

[X] Oil Lease: No. of Wells 1 **

[] Gas Lease: No. of Wells **

** SIDE TWO MUST BE COMPLETED **

[X] Saltwater Disposal Well - Docket No. D20469

Spot Location: 4290 feet from N/S Line

2310 feet from E/W Line

[] Enhanced Recovery Proj. Docket No.

Entire project: Yes/No

Number of injection wells **

Effective Date of Transfer 5/22/97

Lease Name Simon (Formerly Mills)

 - - E 1/2 Sec 17 T 9S R 26 W E

Legal Description of Lease:

E 1/2 Sec. 17 - T 9s - R 26w

County Sheridan

Production Zone(s) Lansing-KC

Field Name

Injection Zone(s)

Surface Pond Permit #
(API No. If Drill Pit)

 Feet from N/S Line of Section

 Feet from E/W Line of Section

Identify: Emergency Pit ☐

Burn Pit ☐

Storage Pit ☐

Drill Pit ☐

Past Operator's License No. 31897 ✓

Contact Person: Robert Stolze *Martha A. Evans*

Past Operator's Name and Address:

Foundation Resources, LLC

P.O. Box 789

Goddard, KS 67052

Title Member, Ken Evans

Phone: 316-794-3400

Date 5/22/97

Signature Ken Evans

New Operator's License No. 31147 ✓

Contact Person Leroy Dinkle

New Operator's Name and Address

D & L Energy

RR 1, Box 99


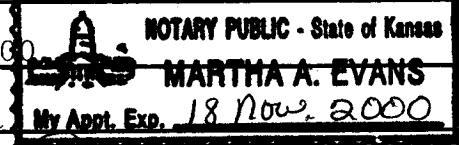
Morland, KS 67650

Phone 913-627-5401

Oil/Gas Purchaser NCRA

Date X 9-23-97

Signature X Leroy Dinkle



Title Owner

ACKNOWLEDGEMENT OF TRANSFER: The above request for transfer of injection authorization, surface pond permit # has been noted, approved and duly recorded in the records of the Kansas Corporation Commission. This acknowledgement of transfer pertains to Kansas Corporation Commission records only and does not convey any ownership interest in the above injection well(s) or pond permit.

 is acknowledged as the new operator and may continue to inject fluids as authorized by Docket # . Recommended action

Date
Authorized Signature

 is acknowledged as the new operator of the above named lease containing the surface pond permitted by #

Date
Authorized Signature

MUST BE FILED FOR ALL WELLS

*LEASE NAME Simon (Formerly Mills)

*LOCATION: E₁ Sec. 17-T9S-R26W

WELL NO. API NO.
(YR DRLD/PRE '67) *

FOOTAGE FROM SECTION LINE
(i.e. FSL=feet from South Line)

TYPE OF WELL
(OIL/GAS
INJ/WSW)

WELL STATUS
(PROD/TA'D
ABANDONED)

17-23

15-179-20-560-0000

990

Circle
FSL/FNL

2310

Circle
FEL/FWL

Oil

Prod.

17-72

15-179-20-591-0001

4290

FSL/FNL

2310

FEL/FWL

SWD

FSL/FNL

FEL/FWL

FSL/FNL

FEL/FWL

FSL/FNL

FEL/FWL

FSL/FNL

FEL/FWL

FSL/FNL

FEL/FWL

FSL/FNL

FEL/FWL

FSL/FNL

FEL/FWL

FSL/FNL

FEL/FWL

FSL/FNL

FEL/FWL

FSL/FNL

FEL/FWL

FSL/FNL

FEL/FWL

FSL/FNL

FEL/FWL

FSL/FNL


FEL/FWL

FSL/FNL

FEL/FWL

A SEPARATE SHEET

MAY BE ATTACHED IF NECESSARY



*When transferring a unit which consists of more than one lease please file a separate side two for each lease. If a lease covers more than one section please indicate which section each well is located.