

REQUEST FOR CHANGE OF OPERATOR
TRANSFER OF INJECTION AUTHORIZATION
OR TRANSFER OF SURFACE POND PERMIT

KANSAS CORPORATION COMMISSION
CONSERVATION DIVISION
130 S MARKET, ROOM 2078
WICHITA, KANSAS 67202

OKR 118795

Check Applicable Boxes:

5/12/97 Effective Date of Transfer

[] Oil Lease: No. of Wells 2 **

Lease Name COX/FREEMAN

[] Gas Lease: No. of Wells 0 **

SW 1/4 - Sec 35 T 22S R 16 W/E

** SIDE TWO MUST BE COMPLETED **

Legal Description of Lease: North 100 acres
of the SW 1/4 of Sec. 35 excepting all of the
following: (See attached sheet)

[] Saltwater Disposal Well - Docket No. _____
Spot Location: _____ feet from N/S Line

_____ feet from E/W Line
County Coffey

[] Enhanced Recovery Proj. Docket No. _____

Entire project: Yes/No

Number of injection wells _____ **

Production Zone(s) LaGonda - Squirrel

Field Name Neosho Falls - LeRoy

Injection Zone(s) Swope Lime

Surface Pond Permit # _____
(API No. If Drill Pit)

_____ Feet from N/S Line of Section
_____ Feet from E/W Line of Section

Identify: Emergency Pit ☐

Burn Pit ☐

Storage Pit ☐

Drill Pit ☐

Past Operator's License No. 31968

Contact Person: _____

Past Operator's Name and Address:

Richard B. Schmidt
1219 SW College
Topeka, KS 66604-1459

Phone: _____

Date _____

Title _____ Operator

Signature Richard B. Schmidt by D. J. Schmidt, EXECUTRIX

New Operator's License No. 6398

Contact Person Jerry J. Ranes

New Operator's Name and Address

D. J. Schmidt
Kanaco Oil Company
1219 SW College
Topeka, KS 66604-1469 Operator

Phone _____

Oil/Gas Purchaser Plains Marketing

Date 12-07-2000

Title _____

Signature D. J. Schmidt

ACKNOWLEDGEMENT OF TRANSFER: The above request for transfer of injection authorization, surface pond permit # _____ has been noted, approved and duly recorded in the records of the Kansas Corporation Commission. This acknowledgement of transfer pertains to Kansas Corporation Commission records only and does not convey any ownership interest in the above injection well(s) or pond permit.

_____ is acknowledged
as the new operator and may continue to
inject fluids as authorized by Docket # _____
Recommended action _____

_____ is acknowledged as the
new operator of the above named lease containing
the surface pond permitted by _____
STATE CORPORATION COMMISSION

Date _____
Authorized Signature _____

Date _____
Authorized Signature _____
Wichita, Kansas Form T1 7/94

EP&R *4/14/05* APR 13 2005 *4/12/05*

1219 SW College
Topeka, KS 66604-1469
April 11, 2005

Kansas Corporation Commission
Finney State Office Building
130 S. Market, Room 2078
Wichita, KS 67202-3802

RECEIVED
APR 12 2005
KCC WICHITA

Attn: Ms. Sammy K. Flaharty
Management Systems Analyst
Environmental Protection & Remediation Sec.

Re: Second request for recompletion of T-1 form.
COX/FREEMAN LEASE, SW/4, 35-22S-16E
COFFEY COUNTY, KANSAS

Dear Ms. Flaharty,

Referring to your most recent correspondence
dated March 2, 2005, above file.

In regard to individual wells on
COX/FREEMAN Lease, enclosed is copy of
Affidavit of Production, Well Data and Well
Location Map on above lease researched,
compiled and recorded by my husband,
Richard B. Schmidt.

Hopefully, this information will translate into figures required in highlighted areas on back-side of Form 4-1.

Appreciate your kind help and consideration in completing this document.

Yours truly,

RECEIVED
APR 12 2005
KCC WICHITA

D. J. Schmidt
(Mrs. Richard B. Schmidt)
1219 SW College
Topeka, KS 66604-1469
(785) 234-6048

KANACO OIL COMPANY, Oper # 6398

KANACO
Joan Freeman No. 1 / COX NO. 1
DJ Schmidt / Freeman No 1

NE etc

"Due east one location
of the Freeman #2 well"

995 feet FSL 3135' FEL

"Wells are 330 feet apart."

KANACO
Joan Freeman No 2 / COX NO. 2

NE, NW- $\frac{1}{4}$, SE- $\frac{1}{4}$, SW- $\frac{1}{4}$

Sec. 35, 22-16-

998 feet FSL

3465' FEL

STATE OF KANSAS)
) ORIGINAL COMPARED WITH RECORD
) ss:
 COUNTY OF SHAWNEE)

A F F I D A V I T O F P R O D U C T I O N
W E L L D A T A A N D W E L L L O C A T I O N M A P

RICHARD B. SCHMIDT of lawful age, first duly sworn on his oath desposes and says: My name is Richard Benjamin Schmidt, aka, Crude Oil Bennie, now a resident of the City of Topeka, Shawnee County, Kansas, residing at 1219 SW College Avenue in Elmhurst Division, having practiced petroleum geology for more than 30 years being duly licensed as an oil operator by the State of Kansas, now in good standing and a co-lessee of a valid oil and gas lease dated August 1, 1994 executed for a primary term of 2 years from said date executed by Joan Freeman and her husband Bill L. Freeman; Robert S. Bader and his wife Joan Larson Bader, as lessor, to Richard B. Schmidt and James W. Schmidt, as lessee, covering all the following lands in Township 22 South, Range 16 East, in Coffey County, Kansas, to wit:

ALL of the North 100 acres of the Southwest Quarter of Section 35, excepting all of the following: The North Half of the North Half of the Northwest Quarter of the Southwest Quarter of Section 35; the tract 264 feet by 206.25 feet in the Northwest corner of the South Half of the North Half of the Northwest Quarter of the Southwest Quarter of Section 35; the tract commencing 1460 feet south of the northwest corner of the Southwest Quarter of Section 35; thence East 340 feet; thence North 154 feet; thence West 340 feet; thence South 154 feet to the place of beginning, Township 22 South, Range 16 East, Coffey County, Kansas, said lease containing 80 acres more or less.

RECEIVED
 APR 12 2005
 KCC WICHITA

Said Lease is recorded in the Office of the Register of Deeds for Coffey County, Kansas, Book 32 of O & G at pages 194-195. This property is known sometimes as the Cox Lease, because said land formerly was owned by Helen Cox, a deceased Aunt of the lessors.

That said lease provided for a primary term of 2 years and as long thereafter as oil or gas is produced therefrom or the premises are being developed or operated. That if no well or oil production be commenced on or before August 1, 1995, said lease shall be terminated unless a delay rental of \$80.00 be paid to the lessor's credit before August 1, 1995.

AFFIDANT states that a well was completed on or before December 30, 1980 known as the KANACO Joan Freeman No. 2, on a location in the NE, NW-1/4, SE-1/4, SW-1/4, Sec. 35, 22-16, of said land with 4-1/2 O.D. 10 lbs. production casing of 8 round thread set at 988.4 feet below the surface and cemented to the surface elevation of 998 feet above sea level as surveyed by Rex Fleming, civil engineer, formerly of LeRoy, Kansas. Said well casing was perforated at depth of 969.5 feet to 974.5 feet by Cornish Wireline Services, Inc., Chanute, Kansas on December 30, 1980, containing 5 feet of oil sand in the Lagonda Sand sometimes called Lower Squirrel Sand, member of the Cherokee formation, and no salt water, but producing about 10 barrels of 26 gravity oil daily. Before August 1, 1995 production about 2 barrels of oil daily, presently now producing oil.

That pursuant to Section 55-205 of the General Statutes of Kansas, recorded public notice is hereby given on the above facts and the existence of the aforesaid lease as fully valid and subsisting containing the entirety provision, and continue to be valid beyond the primary term by the above listed perpetuating contingencies or as further provided by law.

The oil marketing division orders prepared by Plains Liquid Transport, Houston, Texas executed by the lessor and lessee owners show that the 1/8th royalty is to be paid to Joan and Bill L. Freeman, 7/8th of the 1/8th royalty interest or a net revenue interest of .109375, LeRoy, Kansas; Robert S. Bader and Joan Larson Bader, 1/8th of the 1/8th royalty interest or a net revenue interest of .015625, Neosho Falls, Kansas.

This instrument was filed for record on
 the 13 day of May A.D., 1997
 at 11:30 o'clock A. M. and duly recorded
 in Book 32 of O&G at page 355-357
Linda M. Hays
 REGISTER OF DEEDS
 By _____ Deputy
 Fee: \$10.00

RRI

AFFIDAVIT OF PRODUCTION, WELL DATA AND WELL LOCATION MAP

That I was personally acquainted with one Howard D. Fink of Russell, Kansas formerly of Columbus, Ohio. In 1953 and 1954, he drilled and completed 4 oil wells on this Cox Lease with #1, #2 and #4 being North of this Freeman #2 oil well. The #3 Fink-Cox well was about 1/2 a location West of this #2 Freeman well, slightly North now under the earthen farm terrace with the 6-inch surface casing on the top of the land before the terrace work, now covered up with earth and 4-1/2 casing removed before the dirt work. This #3 Fink-Cox well was about 330 feet south of the Fink-Cox #2. The #1, #2 and #4 Cox were due West to East in a straight line about 330 feet apart. The plugging records do not identify the exact spot locations. All these Fink-Cox wells were open-hole completions, not considered the most successful. The above facts are assembled from my own investigation with some of the persons now deceased who I had considered reliable and from core reports.

The D. J. Schmidt Freeman #1 is due East one location of the Freeman #2 well.

The City Cox #1 and #2 oil wells now abandoned were also in SW-1/4 of Sec. 35 and were in the East Addition to the City of LeRoy, Kansas running Southwest to North in Blocks 5 and 6, surface casing now removed by housing development.

The #1 and #2 Fink-Cox wells both were about 165 feet East of the West line of Sec. 35. #1 in Block 5 being about 165 feet South and #2 in Block 6 being about 495 feet South of the South line of the north 100 acres of the SW-1/4. Both produced about 2,000 barrels total each prior to being plugged.

The #4 Nauertc Oil Well is one location Southeast of this #2 Freeman well.

All the Fink-Cox oil wells in the SW-1/4 of Sec. 35 were ruined by an exotic, controversial formation treatment allegedly designed to increase production from the Squirrel Sand, but greatly retarded the production below economic levels according to the late Bill McCullough, LeRoy, Kansas, a longtime oilfield worker, considered to be reliable who resided in the Northwest part of the SW-1/4, Sec. 35, and was employed by the Boyer Oilwell Service Contractor from Iola, Kansas who treated these Cox wells. These Fink-Cox wells were drilled with cable tools owned by a Bush City Drilling Co. owned by Claude Lindsay and Boots Nichols of Iola, Kansas, a very competent firm. They were considered one of the best in this time period.

A F F I D A N T sayeth further naught.

RECEIVED

APR 12 2005

KCC WICHITA

amin
Richard B. Schmidt
RICHARD BENJAMIN SCHMIDT

STATE OF KANSAS)
) ss:
COUNTY OF SHAWNEE)

Richard Benjamin Schmidt
also known as
"Crude Oil Bennie",
Richard B. Schmidt

The aforesaid Affidant was sworn to and signed before me this 12th day of May, 1997 by Richard Benjamin Schmidt as his free and voluntary act, and was acknowledged before me this 12th day of May, 1997.








Mary Lou Williams
Mary Lou Williams
NOTARY PUBLIC

My commission expires 1-15-2001

KCC WICHITA

Township 22 Range 16 East County Coffey State Kansas

	Oil Well
	Abandoned Oil Well
	Non-Producer
	Disposal
	Proposed Drilling Locations

1-Inch by 1-Inch
is 10 Acres

October 7, 1996

