

KANSAS CORPORATION COMMISSION  
OIL & GAS CONSERVATION DIVISION

Form T-1  
April 2004

Form must be Typed  
Form must be Signed  
All blanks must be Filled

REQUEST FOR CHANGE OF OPERATOR  
TRANSFER OF INJECTION OR SURFACE PIT PERMIT

Check Applicable Boxes:

- ☒ Oil Lease: No. of Oil Wells 7 \*\*  
☐ Gas Lease: No. of Gas Wells \_\_\_\_\_ \*\*  
☐ Gas Gathering System: \_\_\_\_\_  
☒ Saltwater Disposal Well - Permit No.: D-23,258  
Spot Location: 1700 feet from ☐ N / ☒ S Line  
3990 feet from ☒ E / ☐ W Line  
☒ Enhanced Recovery Project Permit No.: E-26,616  
Entire Project: ☒ Yes ☐ No  
Number of Injection Wells 1 \*\*

Field Name: Big Sandy

**\*\* Side Two Must Be Completed.**

Effective Date of Transfer: 10/29/2004

KS Dept of Revenue Lease No.: 114275 ✓

Lease Name: Lauber A&B

       - N2 - SW4 Sec. 12 Twp. 26 R. 14 ☒ E ☐ W

Legal Description of Lease: N1/2 of the SW1/4 and the SE1/4  
of the SW1/4

County: Woodson

Production Zone(s): Bartlesville

Injection Zone(s): Bartlesville, Kansas City

Surface Pit Permit No.: N/A  
(API No. if Drill Pit, WO or Haul)

       feet from ☐ N / ☐ S Line of Section

       feet from ☐ E / ☐ W Line of Section

Type of Pit: ☐ Emergency ☐ Burn ☐ Settling ☐ Haul-Off ☐ Workover ☐ Drilling

Past Operator's License No. 9672 ✓

Past Operator's Name & Address: Gerhard E. Onnen

862 50th Rd., Yates Center, KS 66783

Title: Owner

Contact Person: Gerhard E. Onnen

Phone: 320-625-3396

Date: 12-3-04

Signature: Gerhard E. Onnen

New Operator's License No. 33391 ✓

New Operator's Name & Address: \_\_\_\_\_

Ryan M. Leis

205 N. Castle, Paola, KS 66071

Title: Owner

Contact Person: Ryan M. Leis

Phone: 785-313-2567

Oil / Gas Purchaser: Crude Marketing

Date: 11/29/2004

Signature: Ryan M. Leis

**Acknowledgment of Transfer:** The above request for transfer of injection authorization, surface pit permit # \_\_\_\_\_ has been noted, approved and duly recorded in the records of the Kansas Corporation Commission. This acknowledgment of transfer pertains to Kansas Corporation Commission records only and does not convey any ownership interest in the above injection well(s) or pit permit.

Ryan M. Leis is acknowledged as the  
new operator and may continue to inject fluids as authorized by

Permit No.: E-26616 Recommended action: Please  
submit 2004 U3C

Date: 10/27/05 Ryan Bland  
Authorized Signature 4

\_\_\_\_\_ is acknowledged as the  
new operator of the above named lease containing the surface pit  
permitted by No.: \_\_\_\_\_

Date: \_\_\_\_\_  
Authorized Signature \_\_\_\_\_

DISTRICT \_\_\_\_\_ EPR 9/8/05 PRODUCTION NOV 01 2005 UIC 10/27/05  
Mail to: Past Operator 10-31-05 New Operator 10-31-05 District 10-31-05

Mail to: KCC - Conservation Division, 130 S. Market - Room 2078, Wichita, Kansas 67202

## Must Be Filed For All Wells

KDOR Lease No.: 114275

Lease Name: Lauber A&amp;B

Location: Sec. 12 Twp. 26S Rge. 14E

Well No.	API No. (YR DRLD/PRE '67)	Footage from Section Line (i.e. FSL = Feet from South Line)	Type of Well (Oil/Gas/INJ/WSW)	Well Status (PROD/TA'D/Abandoned)	
SWD-1	n/a	1700 <sup>Circle</sup> <del>ESU</del> /FNL	3990 <sup>Circle</sup> <del>ESU</del> /FWL	Disposal	Prod.
N-7	15-207-24959 n/a 23-0001	1885 <del>ESU</del> /FNL	4280 <del>FEL</del> /FWL	Inj.	Prod.
N-2	15-207-19572 ✓ n/a	330 <del>1520</del> <del>ESU</del> /FNL	3760 <del>4280</del> <del>FEL</del> /FWL	Oil	Prod.
N-3	15-207-19573 ✓ n/a	990 <del>1520</del> <del>ESU</del> /FNL	3760 <del>4750</del> <del>FEL</del> /FWL	Oil	Prod.
N-4	15-207-24324 ✓ n/a	2450 <del>1520</del> <del>ESU</del> /FNL	145 <del>5080</del> <del>FEL</del> <del>FWL</del>	Oil	Prod.
N-5	15-207-24325 ✓ n/a	2450 990 <del>ESU</del> /FNL	545 1980 <del>FEL</del> <del>FWL</del>	Oil	Prod.
N-6	15-207-24326 ✓ n/a	2070 2285 <del>ESU</del> /FNL	545 5080 <del>FEL</del> <del>FWL</del>	Oil	Prod.
7N-8	15-207-24924 ✓ n/a	2285 <del>ESU</del> /FNL	4280 <del>FEL</del> /FWL	Oil	Prod.
N-9	15-207-24959 ✓ n/a 15-207-	1650 250 <del>ESU</del> /FNL	3760 <del>FEL</del> /FWL	Oil	Prod.
N-1	15-207-23087 ✓	1700 <del>ESU</del> /FNL	4750 <del>FEL</del> /FWL	Oil	Prod
		FSL/FNL	FEL/FWL		
		FSL/FNL	FEL/FWL		
		FSL/FNL	FEL/FWL		
		FSL/FNL	FEL/FWL		
		FSL/FNL	FEL/FWL		
		FSL/FNL	FEL/FWL		
		FSL/FNL	FEL/FWL		

KANSAS CORP RECEIVED

\* Gerhard ONNEAU States there are 10 wells on this lease. 2 of the wells in the SE/4 of the SW/4 were drilled in the 1940's. The remaining 8 wells were drilled in the 1980's. Footages are measured from the SE/4 section line.

RECEIVED  
KANSAS CORPORATION COMMISSION  
DEC 07 2004  
CONSERVATION DIVISION  
WICHITA, KS

*Gerhard ONNEAU*

A separate sheet may be attached if necessary

\* When transferring a unit which consists of more than one lease please file a separate side two for each lease. If a lease covers more than one section please indicate which section each well is located.

KANSAS CORPORATION COMMISSION  
OIL & GAS CONSERVATION DIVISION

Form T-1

April 2004

Form must be Typed

Form must be Signed

All blanks must be Filled

REQUEST FOR CHANGE OF OPERATOR  
TRANSFER OF INJECTION OR SURFACE PIT PERMIT

Check Applicable Boxes:

- ☒ Oil Lease: No. of Oil Wells 7 \*\*
- ☐ Gas Lease: No. of Gas Wells \_\_\_\_\_ \*\*
- ☐ Gas Gathering System: \_\_\_\_\_
- ☒ Saltwater Disposal Well - Permit No.: D-23,258
- Spot Location: 1700 feet from ☐ N / ☒ S Line
- 3990 feet from ☒ E / ☐ W Line
- ☒ Enhanced Recovery Project Permit No.: E-26,616
- Entire Project: ☒ Yes ☐ No
- Number of Injection Wells 1 \*\*

Field Name: Big Sandy**\*\*Side Two Must Be Completed.**Effective Date of Transfer: 10/29/2004KS Dept of Revenue Lease No.: 114275 ✓Lease Name: Lauber A&B\_\_\_\_\_ N2 \_\_\_\_\_ SW4 Sec. 12 Twp. 26 R. 14 ☒ E ☐ WLegal Description of Lease: N1/2 of the SW1/4 and the SE1/4  
of the SW1/4County: WoodsonProduction Zone(s): BartlesvilleInjection Zone(s): Bartlesville, Kansas CitySurface Pit Permit No.: N/A

(API No. if Drill Pit, WO or Haul)

Type of Pit: ☐ Emergency ☐ Burn ☐ Settling ☐ Haul-Off ☐ Workover ☐ DrillingPast Operator's License No. 9672 ✓Past Operator's Name & Address: Gerhard E. Onnen862 50th Rd., Yates Center, KS 66783Title: OwnerContact Person: Gerhard E. OnnenPhone: 316-625-3396Date: 12-3-04Signature: Gerhard E. OnnenNew Operator's License No. 33391 ✓

New Operator's Name &amp; Address: \_\_\_\_\_

Ryan M. Leis205 N. Castle, Paola, KS 66071Title: OwnerContact Person: Ryan M. LeisPhone: 785-313-2567Oil / Gas Purchaser: Crude MarketingDate: 11/29/2004Signature: Ryan M. Leis

**Acknowledgment of Transfer:** The above request for transfer of injection authorization, surface pit permit # \_\_\_\_\_ has been noted, approved and duly recorded in the records of the Kansas Corporation Commission. This acknowledgment of transfer pertains to Kansas Corporation Commission records only and does not convey any ownership interest in the above injection well(s) or pit permit.

Ryan M. Leis is acknowledged as the  
new operator and may continue to inject fluids as authorized by  
Permit No.: D-23258 Recommended action: Please  
submit '00-'04 U3C3  
Date: 11-1-05 Ryan M. Leis  
Authorized Signature

\_\_\_\_\_ is acknowledged as the  
new operator of the above named lease containing the surface pit  
permitted by No.: \_\_\_\_\_

Date: \_\_\_\_\_ Authorized Signature

DISTRICT \_\_\_\_\_ EPR 9/8/05 PRODUCTION NOV 04 2005 UIC 11/1/05  
Mail to: Past Operator 11-02-05 New Operator 11-02-05 District 11-02-05

Mail to: KCC - Conservation Division, 130 S. Market - Room 2078, Wichita, Kansas 67202

QUIT CLAIM ASSIGNMENT

KNOW ALL MEN BY THESE PRESENTS:

That the undersigned, **GERHARD E. ONNEN**, hereinafter called Assignor, for and in consideration of One Dollar (\$1.00), the receipt whereof is hereby acknowledged, does hereby sell, assign, transfer, convey and set over, without warranty, either express or implied, unto

**MORELAND - LEIS PETROLEUM, LLC**, all of Assignor's right, title and interest in and to the following described property located in Woodson County, Kansas, to-wit:


An oil and gas lease executed by E.H. Lauber, a/k/a Elmer Lauber and Clara I. Lauber, a/k/a Clara Lauber, in favor of F. Merton Jeanes, dated April 1, 1964, as filed of record April 6, 1964 in Book 27, Page 121 of the Register of Deeds of Woodson County, Kansas, covering the following described real estate, to-wit: The North Half of the Southwest Quarter (N/2 SW/4) and the Southeast Quarter of the Southwest Quarter (SE/4 SW/4) of Section 12, Township 26, Range 14.

IN WITNESS WHEREOF, Assignor has executed this Quit Claim Assignment to be effective the 10th day of November, 2004.

  
GERHARD E. ONNEN

Acceptance of Assignment

**MORELAND - LEIS PETROLEUM, LLC**

  
Member

ACKNOWLEDGEMENT


STATE OF KANSAS)

) ss:

COUNTY OF WOODSON)

BE IT REMEMBERED, that on this 27<sup>th</sup> day of October, 2004, before me, the undersigned, came **GERHARD E. ONNEN**, who is personally known to me to be the same person who executed the foregoing instrument of writing, and such person acknowledged the execution of the same.

IN TESTIMONY WHEREOF, I have hereunto subscribed my name and affixed my official seal, the day and year last above written.



Diana Jones  
Notary Public


STATE OF KANSAS)

) ss:

COUNTY OF RILEY)

BE IT REMEMBERED, that on this 3<sup>rd</sup> day of NOVEMBER, 2004, before me, the undersigned, came RYAN M. LEIS, of **MORELAND -LEIS PETROLEUM, LLC**, who is personally known to me to be the same person who executed the foregoing instrument of writing, and such person acknowledged the execution of the same.

IN TESTIMONY WHEREOF, I have hereunto subscribed my name and affixed my official seal, the day and year last above written.



Anja M. Hightower  
Notary Public