

DOR 104681

11/01/02 - Sam - Ainsworth - A . pdf

KANSAS CORPORATION COMMISSION
OIL & GAS CONSERVATION DIVISION

Form T-1
June 2000

Form must be Typed
Form must be Signed
All blanks must be Filled

REQUEST FOR CHANGE OF OPERATOR
TRANSFER OF INJECTION OR SURFACE POND PERMIT

Check Applicable Boxes:

Oil Lease: No. of Wells 7 **

Gas Lease: No. of Wells _____ **

** Side Two Must Be Completed.

Saltwater Disposal Well - Docket No. _____

Spot Location: _____ feet from N / S Line

_____ feet from E / W Line

Enhanced Recovery Project Docket No. _____

Entire Project: Yes No

Number of Injection Wells _____ **

Field Name: Geneseo-Edwards

Effective Date of Transfer: November 1, 2002

Lease Name: Sam Ainsworth "A"

_____ Sec. 30 Twp. 18S R. 7 E W

Legal Description of Lease: NW/4 of Section 30,
Township 18 South, Range 7 West

County: Rice

Production Zone(s): Lansing/Kansas City Arbuckle

Injection Zone(s): _____

Surface Pond Permit # _____
(API # if Drill Pit)

_____ feet from N / S Line of Section

_____ feet from E / W Line of Section

Identify: Emergency Pit Burn Pit Storage Pit Drill Pit KB

Past Operator's License No. 8917

Past Operator's Name & Address: J D Production Company
706 Main, Geneseo, KS. 67444

Title: owner

Contact Person: Dean Gustus

Phone: 620-824-6156

Date: 11-7-02

Signature: Dean Gustus

New Operator's License No. 31389

New Operator's Name & Address: Noble Petroleum, Inc.
3101 N. Rock Road, Suite 125
Wichita, KS. 67226

Title: President

Contact Person: Jay Ablah

Phone: 316-636-5155

Oil / Gas Purchaser: NCRA

Date: 11-7-02

Signature: Jay Ablah

Acknowledgment of Transfer: The above request for transfer of injection authorization, surface pond permit # _____ has been noted, approved and duly recorded in the records of the Kansas Corporation Commission. This acknowledgment of transfer pertains to Kansas Corporation Commission records only and does not convey any ownership interest in the above injection well(s) or pond permit.

_____ is acknowledged as the
new operator and may continue to inject fluids as authorized by
Docket # _____ . Recommended action: _____

Date: _____
Authorized Signature

_____ is acknowledged as the
new operator of the above named lease containing the surface pond
permitted by # _____ .















Date: _____
Authorized Signature

Mail to: KCC - Conservation Division, 130 S. Market - Room 2078, Wichita, Kansas 67202

NOV 15 2002 11/02

Must Be Filed For All Wells

* Lease Name: Sam Ainsworth "A" * Location: 30-18S-7W

Well No.	API No. (YR DRLD/PRE '67)	Footage from Section Line (i.e. FSL = Feet from South Line)		Type of Well (Oil/Gas/INJ/WSW)	Well Status (PROD/TA'D/Abandoned)
1	1936	2310 ^{Circle} FSL/FNL 	330 ^{Circle} FEL/FWL 	SWDW	P&A
2	1937 15-159-06202 ✓	2310 ^{Circle} FSL/FNL 	1650 ^{Circle} FEL/FWL 	OIL	T.A.
3	1937 15-159-19015 ✓	2310 ^{Circle} FSL/FNL 	990 ^{Circle} FEL/FWL 	OIL	T.A.
4	1938	1650 ^{Circle} FSL/FNL 	330 ^{Circle} FEL/FWL 	D&A	P&A
5	1939 15-159-06204 ✓	2310 ^{Circle} FSL/FNL 	2310 ^{Circle} FEL/FWL 	OIL	T.A.
6	1942 15-159-01747 ✓	990 ^{Circle} FSL/FNL 	1650 ^{Circle} FEL/FWL 	OIL	T.A.
7	1943 15-159-01749 ✓	330 ^{Circle} FSL/FNL 	990 ^{Circle} FEL/FWL 	OIL	PRODUCING
		FSL/FNL	FEL/FWL		
		FSL/FNL	FEL/FWL		
		FSL/FNL	FEL/FWL		
		FSL/FNL	FEL/FWL		
		FSL/FNL	FEL/FWL		
		FSL/FNL	FEL/FWL		
		FSL/FNL	FEL/FWL		
		FSL/FNL	FEL/FWL		
		FSL/FNL	FEL/FWL		
		FSL/FNL	FEL/FWL		
		FSL/FNL	FEL/FWL		
		FSL/FNL	FEL/FWL		
		FSL/FNL	FEL/FWL		

A separate sheet may be attached if necessary

* When transferring a unit which consists of more than one lease please file a separate side two for each lease. If a lease covers more than one section please indicate which section each well is located.