

RECEIVED

OCT 19 2010

KANSAS CORPORATION COMMISSION
OIL & GAS CONSERVATION DIVISION

Form T-1

March 2010

Form must be Typed

Form must be Signed

All blanks must be Filled

KCC WICHITA

REQUEST FOR CHANGE OF OPERATOR
TRANSFER OF INJECTION OR SURFACE PIT PERMITForm KSONA-1, Certification of Compliance with the Kansas Surface Owner Notification Act,
MUST be submitted with this form.

Check Applicable Boxes:

- ☒ Oil Lease: No. of Oil Wells 812 **
- ☐ Gas Lease: No. of Gas Wells _____ **
- ☐ Gas Gathering System: _____
- ☐ Saltwater Disposal Well - Permit No.: _____
- Spot Location: _____ feet from ☐ N / ☐ S Line
_____ feet from ☐ E / ☐ W Line
- ☒ Enhanced Recovery Project Permit No.: E27436
- Entire Project: ☒ Yes ☐ No
- Number of Injection Wells 1 **

Field Name: Paola - Rantoul

** Side Two Must Be Completed.

Effective Date of Transfer: April 16, 2010
April 9, 2008KS Dept of Revenue Lease No.: 112585Lease Name: CaylorSec. 35 Twp. 17 R. 21 ☒ E ☐ WLegal Description of Lease: SE/4County: Miami CountyProduction Zone(s): Peru

Injection Zone(s): _____

Surface Pit Permit No.: _____

(API No. if Drill Pit, WO or Haul)

_____ feet from ☐ N / ☐ S Line of Section_____ feet from ☐ E / ☐ W Line of SectionType of Pit: ☐ Emergency ☐ Burn ☐ Settling ☐ Haul-Off ☐ Workover ☐ Drilling OPPast Operator's License No. New Lease

Past Operator's Name & Address: _____

Title: _____

Contact Person: _____

Phone: _____

Date: _____

Signature: Assignment AttachedNew Operator's License No. 34372New Operator's Name & Address: Freeman E. Jockisch3881 Bebee Point Dr.Theodore, AL 36582Title: operatorContact Person: Freeman E. JockischPhone: 251-973-1054Oil / Gas Purchaser: MacLasky OilfieldDate: 7-20-10Signature: Freeman E. Jockisch

Acknowledgment of Transfer: The above request for transfer of injection authorization, surface pit permit # _____ has been noted, approved and duly recorded in the records of the Kansas Corporation Commission. This acknowledgment of transfer pertains to Kansas Corporation Commission records only and does not convey any ownership interest in the above injection well(s) or pit permit.

Freeman E. Jockisch is acknowledged as

the new operator and may continue to inject fluids as authorized by

Permit No.: E-27436 Recommended action: _____Violations U3C 2007-2009Date: 10-27-10 Cheryl L. Beyer

Authorized Signature

_____ is acknowledged as

the new operator of the above named lease containing the surface pit

permitted by No.: _____

Date: _____

Authorized Signature

DISTRICT _____ EPA 10-26-10 PRODUCTION 10-28-2010 UIC 10-27-10
Mail to: Past Operator 10-27-10 New Operator 10-27-10 District 3 10-27-10

Mail to: KCC - Conservation Division, 130 S. Market - Room 2078, Wichita, Kansas 67202

04/6/10_CAYLOR_INJ.pdf

RECEIVED

JUL 26 2010

KCC WICHITA

Must Be Filed For All Wells

KDOR Lease No.:

Lease Name:

Caylor

Location:

Miami County 35-17-21E

Well No.	API No. (YR DRLD/PRE '87)	Footage from Section Line (i.e. FSL = Feet from South Line)	Type of Well (Oil/Gas/INJ/WSW)	Well Status (PROD/TA'D/Abandoned)	
#1	15-121-20654 ✓	2488 ^{Circle} FSL/FNL	821 ^{Circle} FEL/FWL	Oil	Prod.
2	15-121-20655 ✓	2502 ^{Circle} FSL/FNL	1159 ^{Circle} FEL/FWL	oil	Prod
3	15-121-01981 ✓	2504 ^{Circle} FSL/FNL	485 ^{Circle} FEL/FWL	oil	Prod
4	15-121-20807 ✓	2498 ^{Circle} FSL/FNL	196 ^{Circle} FEL/FWL	oil	Prod
5	15-121-20849-0001	2187 ^{Circle} FSL/FNL	472 ^{Circle} FEL/FWL	inj	AI
6	15-121-20850 ✓	2160 ^{Circle} FSL/FNL	815 ^{Circle} FEL/FWL	oil	Prod
7	15-121-20878 ✓	1871 ^{Circle} FSL/FNL	376 ^{Circle} FEL/FWL	oil	Prod
8	15-121-20879 ✓	1874 ^{Circle} FSL/FNL	791 ^{Circle} FEL/FWL	Oil	Prod
9	15-121-20880 ✓	1877 ^{Circle} FSL/FNL	1053 ^{Circle} FEL/FWL	oil	Prod
10	15-121-20881 ✓	2174 ^{Circle} FSL/FNL	153 ^{Circle} FEL/FWL	oil	Prod
11	15-121-20882 ✓	1872 ^{Circle} FSL/FNL	152 ^{Circle} FEL/FWL	oil	Prod
12	15-121-01974 ✓	1536 ^{Circle} FSL/FNL	162 ^{Circle} FEL/FWL	oil	Prod
20	15-121-01980 ✓	700 ^{Circle} FSL/FNL	154 ^{Circle} FEL/FWL	oil	Inactive
		FSL/FNL	FEL/FWL		
		FSL/FNL	FEL/FWL		
		FSL/FNL	FEL/FWL		
		FSL/FNL	FEL/FWL		
		FSL/FNL	FEL/FWL		
		FSL/FNL	FEL/FWL		
		FSL/FNL	FEL/FWL		
		FSL/FNL	FEL/FWL		
		FSL/FNL	FEL/FWL		
		FSL/FNL	FEL/FWL		
		FSL/FNL	FEL/FWL		
		FSL/FNL	FEL/FWL		
		FSL/FNL	FEL/FWL		
		FSL/FNL	FEL/FWL		
		FSL/FNL	FEL/FWL		
		FSL/FNL	FEL/FWL		
		FSL/FNL	FEL/FWL		
		FSL/FNL	FEL/FWL		
		FSL/FNL	FEL/FWL		
		FSL/FNL	FEL/FWL		
		FSL/FNL	FEL/FWL		
		FSL/FNL	FEL/FWL		
		FSL/FNL	FEL/FWL		
		FSL/FNL	FEL/FWL		
		FSL/FNL	FEL/FWL		
		FSL/FNL	FEL/FWL		
		FSL/FNL	FEL/FWL		
		FSL/FNL	FEL/FWL		
		FSL/FNL	FEL/FWL		
		FSL/FNL	FEL/FWL		
		FSL/FNL	FEL/FWL		
		FSL/FNL	FEL/FWL		
		FSL/FNL	FEL/FWL		
		FSL/FNL	FEL/FWL		
		FSL/FNL	FEL/FWL		
		FSL/FNL	FEL/FWL		
		FSL/FNL	FEL/FWL		
		FSL/FNL	FEL/FWL		
		FSL/FNL	FEL/FWL		
		FSL/FNL	FEL/FWL		
		FSL/FNL	FEL/FWL		
		FSL/FNL	FEL/FWL		
		FSL/FNL	FEL/FWL		
		FSL/FNL	FEL/FWL		
		FSL/FNL	FEL/FWL		
		FSL/FNL	FEL/FWL		
		FSL/FNL	FEL/FWL		
		FSL/FNL	FEL/FWL		
		FSL/FNL	FEL/FWL		
		FSL/FNL	FEL/FWL		
		FSL/FNL	FEL/FWL		
		FSL/FNL	FEL/FWL		
		FSL/FNL	FEL/FWL		
		FSL/FNL	FEL/FWL		
		FSL/FNL	FEL/FWL		
		FSL/FNL	FEL/FWL		
		FSL/FNL	FEL/FWL		
		FSL/FNL	FEL/FWL		
		FSL/FNL	FEL/FWL		
		FSL/FNL	FEL/FWL		
		FSL/FNL	FEL/FWL		
		FSL/FNL	FEL/FWL		
		FSL/FNL	FEL/FWL		
		FSL/FNL	FEL/FWL		
		FSL/FNL	FEL/FWL		
		FSL/FNL	FEL/FWL		
		FSL/FNL	FEL/FWL		
		FSL/FNL	FEL/FWL		
		FSL/FNL	FEL/FWL		
		FSL/FNL	FEL/FWL		
		FSL/FNL	FEL/FWL		
		FSL/FNL	FEL/FWL		
		FSL/FNL	FEL/FWL		
		FSL/FNL	FEL/FWL		
		FSL/FNL	FEL/FWL		
		FSL/FNL	FEL/FWL		
		FSL/FNL	FEL/FWL		
		FSL/FNL	FEL/FWL		
		FSL/FNL	FEL/FWL		
		FSL/FNL	FEL/FWL		
		FSL/FNL	FEL/FWL		
		FSL/FNL	FEL/FWL		
		FSL/FNL	FEL/FWL		
		FSL/FNL	FEL/FWL		
		FSL/FNL	FEL/FWL		
		FSL/FNL	FEL/FWL		
		FSL/FNL	FEL/FWL		
		FSL/FNL	FEL/FWL		
		FSL/FNL	FEL/FWL		
		FSL/FNL	FEL/FWL		
		FSL/FNL	FEL/FWL		
		FSL/FNL	FEL/FWL		
		FSL/FNL	FEL/FWL		
		FSL/FNL	FEL/FWL		
		FSL/FNL	FEL/FWL		
		FSL/FNL	FEL/FWL		
		FSL/FNL	FEL/FWL		
		FSL/FNL	FEL/FWL		
		FSL/FNL	FEL/FWL		
		FSL/FNL	FEL/FWL		
		FSL/FNL	FEL/FWL		
		FSL/FNL	FEL/FWL		
		FSL/FNL	FEL/FWL		
		FSL/FNL	FEL/FWL		
		FSL/FNL	FEL/FWL		
		FSL/FNL	FEL/FWL		
		FSL/FNL	FEL/FWL		
		FSL/FNL	FEL/FWL		
		FSL/FNL	FEL/FWL		
		FSL/FNL	FEL/FWL		
		FSL/FNL	FEL/FWL		
		FSL/FNL	FEL/FWL		
		FSL/FNL	FEL/FWL		
		FSL/FNL	FEL/FWL		
		FSL/FNL	FEL/FWL		
		FSL/FNL	FEL/FWL		
		FSL/FNL	FEL/FWL		
		FSL/FNL	FEL/FWL		
		FSL/FNL	FEL/FWL		
		FSL/FNL	FEL/FWL		
		FSL/FNL	FEL/FWL		
		FSL/FNL	FEL/FWL		
		FSL/FNL	FEL/FWL		
		FSL/FNL	FEL/FWL		
		FSL/FNL	FEL/FWL		
		FSL/FNL	FEL/FWL		
		FSL/FNL	FEL/FWL		
		FSL/FNL	FEL/FWL		
		FSL/FNL	FEL/FWL		
		FSL/FNL	FEL/FWL		
		FSL/FNL	FEL/FWL		
		FSL/FNL	FEL/FWL		

A separate sheet may be attached if necessary

* When transferring a unit which consists of more than one lease please file a separate side two for each lease. If a lease covers more than one section please indicate which section each well is located.

RECEIVED

OCT 19 2010

KCC WICHITA

RECEIVED

OCT 19 2010

KCC WICHITA

KANSAS CORPORATION COMMISSION
OIL & GAS CONSERVATION DIVISIONCERTIFICATION OF COMPLIANCE WITH THE
KANSAS SURFACE OWNER NOTIFICATION ACT

Form KSONA-1

July 2010

Form Must Be Typed

Form must be Signed

All blanks must be Filled

This form must be submitted with all Forms C-1 (Notice of Intent to Drill); CB-1 (Cathodic Protection Borehole Intent); T-1 (Request for Change of Operator Transfer of Injection or Surface Pit Permit); and CP-1 (Well Plugging Application). Any such form submitted without an accompanying Form KSONA-1 will be returned.

Select the corresponding form being filed: ☐ C-1 (Intent) ☐ CB-1 (Cathodic Protection Borehole Intent) ☒ T-1 (Transfer) ☐ CP-1 (Plugging Application)

OPERATOR: License # 34372Name: Freeman E. JockischAddress 1: 3881 Bebee Point Dr.

Address 2: _____

City: Theodore State: AL Zip: 36582Contact Person: Freeman JockischPhone: (251) 973-1054 Fax: (251) 973-1054Email Address: fjockisch@bellsouth.net

Well Location:

SE/4 Sec. 35 Twp. 17 S. R. 21 ☒ East ☐ WestCounty: MiamiLease Name: Raymond Caylor Well #: 8

If filing a Form T-1 for multiple wells on a lease, enter the legal description of the lease below:

Surface Owner Information:

Name: Sue CaylorAddress 1: 305 N. Spruce

Address 2: _____

City: Garnett State: KS Zip: 66032

When filing a Form T-1 involving multiple surface owners, attach an additional sheet listing all of the information to the left for each surface owner. Surface owner information can be found in the records of the register of deeds for the county, and in the real estate property tax records of the county treasurer.

If this form is being submitted with a Form C-1 (Intent) or CB-1 (Cathodic Protection Borehole Intent), you must supply the surface owners and the KCC with a plat showing the predicted locations of lease roads, tank batteries, pipelines, and electrical lines. The locations shown on the plat are preliminary non-binding estimates. The locations may be entered on the Form C-1 plat, Form CB-1 plat, or a separate plat may be submitted.

Select one of the following:

☒ I certify that, pursuant to the Kansas Surface Owner Notice Act (House Bill 2032), I have provided the following to the surface owner(s) of the land upon which the subject well is or will be located: 1) a copy of the Form C-1, Form CB-1, Form T-1, or Form CP-1 that I am filing in connection with this form; 2) if the form being filed is a Form C-1 or Form CB-1, the plat(s) required by this form; and 3) my operator name, address, phone number, fax, and email address.

☐ I have not provided this information to the surface owner(s). I acknowledge that, because I have not provided this information, the KCC will be required to send this information to the surface owner(s). To mitigate the additional cost of the KCC performing this task, I acknowledge that I am being charged a \$30.00 handling fee, payable to the KCC, which is enclosed with this form.

If choosing the second option, submit payment of the \$30.00 handling fee with this form. If the fee is not received with this form, the KSONA-1 form and the associated Form C-1, Form CB-1, Form T-1, or Form CP-1 will be returned.

I hereby certify that the statements made herein are true and correct to the best of my knowledge and belief.

Date: 7-20-10 Signature of Operator or Agent: Freeman E. Jockisch Title: Owner

RECEIVED

JUL 26 2010

KCC WICHITA

Assignment of Oil and Gas Interests

THE STATE OF KANSAS }
 }
COUNTY OF MIAMI }

KNOW ALL MEN BY THESE PRESENTS:

THAT, the undersigned, NXS, LLC, whose mailing address is 2620 South Maryland Parkway #170 , Las Vegas, NV 89109, hereinafter referred to as "ASSIGNOR", for and in consideration of the sum of TEN DOLLARS (\$10.00), and other valuable consideration, the receipt and sufficiency of which is hereby acknowledged, does hereby bargain, sell, assign and convey the following net carried working interest "through the tanks" in and to the Oil, Gas and Mineral Leases interests listed on Exhibit "A", attached hereto and made a part hereof, covering lands located in Miami County, Kansas:

ASSIGNEE
NAME & ADDRESS

Deborah Jockisch
3881 Bebee Point
Theodore, AL 36582-7513

NET CARRIED
WORKING INTEREST
THROUGH THE TANKS

2.50%

RECEIVED

OCT 19 2010

KCC WICHITA

/s/
ALLEN STOUT
2225 RENAISSANCE DR
SUITE D
LAS VEGAS NV 89119


2008-02042

The lease acreage covered hereby is assigned by the Assignor and accepted by the Assignee subject to the royalties and overriding royalties, out of or with respect to production which are of record or of even date with this assignment and with which said lease acreage is encumbered; and the Assignee hereby assumes and agrees to pay, perform or carry, as the case may be, each of said royalties, overriding royalties, production payments, net profits obligations, carried working interests and other payments out of or with respect to production, to the extent that it is or remains a burden on the lease acreage herein assigned.

TO HAVE AND TO HOLD the interest hereby conveyed to Assignee, his heirs, successors and assigns, forever; provided however, that this Assignment is executed without warranty of title expressed or implied.

EXECUTED this 31 day MARCH, 2008.


Provide Energy, LLC



By: Allen C. Stout, Manager

ACKNOWLEDGEMENT

STATE OF Nevada }
COUNTY OF Clark }

This instrument was acknowledged before me on 31st day of March, 2008 by Allen C. Stout of Provide Energy, LLC.




Notary Public, State of Nevada

My Commission Expires Aug 12, 2008

RECEIVED
OCT 19 2010
KCC WICHITA

EXHIBIT 'A'

Caylor Lease

Lessors: Raymond Leroy and Sue Caylor
Lessee: KEHM Corp. and Gerald Burris
Dated: April 25, 1978
Recorded: Book 272; Page 618
Book 272; Page 621
Legal: Southeast ¼ Section 35 Township 21 containing
160 acres more or less in Miami County, Kansas

Acknowledgement to the lease

Dated: April 25, 1978
Recorded: Book 270; Page 10
Filed: November 2, 1978

Allen Stout
2225 Renaissance Dr.
Las Vegas, NV 89119

* 2 0 0 8 - 0 2 0 4 1 3 *

2008-02041

KATIE FORCK
MIAMI COUNTY REGISTER OF DEEDS
DATE RECORDED: 04/10/2008 11:05:01AM
TOTAL FEES: 16.00 HTG AMOUNT: 0.00
PAGES: 3 RECEIPT: 13939

Assignment of Oil and Gas Interests

THE STATE OF KANSAS }

COUNTY OF MIAMI }

KNOW ALL MEN BY THESE PRESENTS:

THAT, the undersigned, Three Rivers Land & Cattle Company, whose mailing address is, 2620 South Maryland Parkway #473 Las Vegas, NV 89109 hereinafter referred to as "ASSIGNOR", for and in consideration of the sum of TEN DOLLARS (\$10.00), and other valuable consideration, the receipt and sufficiency of which is hereby acknowledged, does hereby bargain, sell, assign and convey the following net carried working interest "through the tanks" in and to the Oil, Gas and Mineral Leases interests listed on Exhibit "A", attached hereto and made a part hereof, covering lands located in Miami County, Kansas:

ASSIGNEE
NAME & ADDRESS

Deborah Jockisch
3881 Bebee Point
Theodore, AL 36582-7513

NET CARRIED
WORKING INTEREST
THROUGH THE TANKS

2.50%

RECEIVED

OCT 19 2010

KCC WICHITA

The lease acreage covered hereby is assigned by the Assignor and accepted by the Assignee subject to the royalties and overriding royalties, out of or with respect to production which are of record or of even date with this assignment and with which said lease acreage is encumbered; and the Assignee hereby assumes and agrees to pay, perform or carry, as the case may be, each of said royalties, overriding royalties, production payments, net profits obligations, carried working interests and other payments out of or with respect to production, to the extent that it is or remains a burden on the lease acreage herein assigned.

TO HAVE AND TO HOLD the interest hereby conveyed to Assignee, his heirs, successors and assigns, forever; provided however, that this Assignment is executed without warranty of title expressed or implied.

EXECUTED this 9 day April, 2008

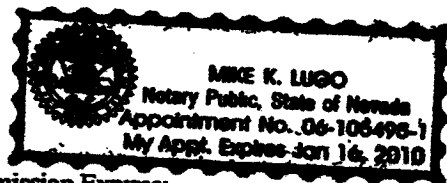
Three Rivers Land & Cattle Company


By: James M. Richards

ACKNOWLEDGEMENT

STATE OF NEVADA }
COUNTY OF CLARK }

This instrument was acknowledged before me on 09 day of April, 2008 by James M. Richards of Three Rivers Land & Cattle Company



My Commission Expires:


Notary Public, State of Nevada

EXHIBIT 'A'

Caylor Lease

Lessors: Raymond Leroy and Sue Caylor
Lessee: KEHM Corp. and Gerald Burris
Dated: April 25, 1978
Recorded: Book 272, Page 618
Book 272; Page 621
Legal: Southeast ¼ Section 35 Township 21 containing
160 acres more or less in Miami County, Kansas

Acknowledgement to the lease

Dated: April 25, 1978
Recorded: Book 270; Page 10
Filed: November 2, 1978

RECEIVED
OCT 19 2010
KCC WICHITA

(Sec. 35 Twn. 17 Rng 21)