

MAY 22 2002

REQUEST FOR CHANGE OF OPERATOR  
TRANSFER OF INJECTION OR SURFACE POND PERMIT

CONSERVATION DIVISION  
WICHITA, KS

Check Applicable Boxes:

☒ Oil Lease: No. of Wells 14 801 NFOOC

☐ Gas Lease: No. of Wells \_\_\_\_\_

**\*\* Side Two Must Be Completed.**

☒ Saltwater Disposal Well - Docket No. D-27,620

Spot Location: \_\_\_\_\_ feet from N / S Line  
\_\_\_\_\_ feet from E / W Line

☒ Enhanced Recovery Project Docket No. E-19-609

Entire Project: ☒ Yes ☐ No

Number of Injection Wells 85

Field Name: Humboldt - Chanute

Effective Date of Transfer: 9/21/2001

Lease Name: Harwood (R. Elliott)

Sec. 33 Twp. 36 R. 19 ☒ E ☐ W

Legal Description of Lease: W3 NW4

County: Allen

Production Zone(s): Bartlesville

Injection Zone(s): Bartlesville  
Disp. Mississippi

Surface Pond Permit # None  
(API # If Drill Pit)

\_\_\_\_\_ feet from N / S Line of Section  
\_\_\_\_\_ feet from E / W Line of Section

Identify: ☐ Emergency Pit ☐ Burn Pit ☐ Storage Pit ☐ Drill Pit

Past Operator's License No. M 32223 ✓

Past Operator's Name & Address: M'Kee Energy Co., Inc.  
Hwy 90 at Nelayony Rd.  
P.O. Box 510, Pawhuska, OK 74056

Title: Robert P. Chatelein  
Vice President

Contact Person: Robert McKee

Phone: 918-287-1955

Date: 4-22-98

Signature: \_\_\_\_\_

New Operator's License No. 32636 ✓

New Operator's Name & Address: Flinthills Production  
Co., Inc.  
P.O. Box 13, Gas, KS 66742

Title: Owner

Contact Person: Ronald Burris

Phone: 620-852-3133

Oil / Gas Purchaser: CMZ

Date: 5-23-02

Signature: \_\_\_\_\_

**Acknowledgment of Transfer:** The above request for transfer of injection authorization, surface pond permit # \_\_\_\_\_ has been noted, approved and duly recorded in the records of the Kansas Corporation Commission. This acknowledgment of transfer pertains to Kansas Corporation Commission records only and does not convey any ownership interest in the above injection well(s) or pond permit.

Flinthills Production is acknowledged as the new operator and may continue to inject fluids as authorized by Docket # E-19,609. Recommended action: Violation 43C Due

Date: 10-18-10 Cheryl J. Bayle  
Authorized Signature

\_\_\_\_\_ is acknowledged as the new operator of the above named lease containing the surface pond permitted by # \_\_\_\_\_.

Date: \_\_\_\_\_  
Authorized Signature

SCANNED

Side Two

Must Be Filed For All Wells

\* Lease Name:

Harwood

\* Location:

W 1/2 NW 4 Sec. 23, T26S, R19E

Well No.	API No. (YR DRLD/PRE '67)	Footage from Section Line (i.e. FSL = Feet from South Line)	Type of Well (Oil/Gas/INJ/WSW)	Well Status (PROD/TA'D/Abandoned)
1-E	15-001-22,571	825 Circle FSL/FNL 165 Circle FEL/FWL	Oil	TA'D
21-E	15-001-22,712	1485 FSL/FNL 825 FEL/FWL	Oil	TA'D
25-E	15-001-22,714	1815 FSL/FNL 165 FEL/FWL	Water Disposal	TA'D
27-E	15-001-22,715	1815 FSL/FNL 495 FEL/FWL	Oil	TA'D
28-E SW1	15-001-22,669 ✓	3630 FSL/FNL 4630 FEL/FWL	Inj	TA'D
33-E	15-001-22,718	2145 FSL/FNL 165 FEL/FWL	Oil	TA'D
35-E	15-001-22,719	2145 FSL/FNL 495 FEL/FWL	Oil	TA'D
41-E	15-001-22,722	2475 FSL/FNL 165 FEL/FWL	Oil	TA'D
42-E	15-001-22,706 ✓	3070 FSL/FNL 4950 FEL/FWL	Inj	TA'D
43-E	15-001-22,723	2475 FSL/FNL 495 FEL/FWL	Oil	TA'D
44-E	15-001-22,704 ✓	3070 FSL/FNL 4630 FEL/FWL	Inj	TA'D
45-E	15-001-22,724	2375 FSL/FNL 825 FEL/FWL	Oil	TA'D
34-E	15-001-91,258 ✓	3300 FSL/FNL 4950 FEL/FWL	Inj	TA'D
36-E	15-001-91,259 ✓	3300 FSL/FNL 4630 FEL/FWL	Inj	TA'D
		FSL/FNL	FEL/FWL	
		FSL/FNL	FEL/FWL	
		FSL/FNL	FEL/FWL	
		FSL/FNL	FEL/FWL	
		FSL/FNL	FEL/FWL	
		FSL/FNL	FEL/FWL	
		FSL/FNL	FEL/FWL	
		FSL/FNL	FEL/FWL	
		FSL/FNL	FEL/FWL	
		FSL/FNL	FEL/FWL	

A separate sheet may be attached if necessary

\* When transferring a unit which consists of more than one lease please file a separate side two for each lease. If a lease covers more than one section please indicate which section each well is located.

(This Space Reserved for Filing Stamp)

# ASSIGNMENT of Oil and Gas Lease

KNOW ALL MEN BY THESE PRESENTS:

That the undersigned,

Elmer Harwood

(Hereinafter called Assignor), for and in consideration of One Dollar (\$1.00) the receipt whereof is hereby acknowledged, does hereby sell, assign, transfer and

set over unto Flinthills Production Co., Inc.  
(hereinafter called Assignee), 13/16 WI interest in and to the oil and gas lease  
Dated June 21, 1975, 19  , from Elmer HarwoodLessor  
to Roger Elliott, Lessee  
recorded in book M 88, page 605 insofar as said lease covers the following described land  
in Allen County, State of Kansas;

W2 NW4, Sec. 23, T 26S, R19E (South 61 Acres)

ORIGINAL COMPARED WITH RECORD

STATE OF KANSAS, COUNTY OF ALLEN | SS  
FILED FOR RECORD THIS 3 DAY OF JAN. A.D.  
2000 AT 2:35 PM AND DULY RECORDED IN  
BOOK 1 PAGE 3

SEE ATTACHED EXHIBIT (A) ATTACHED

FEE \$8.00

REGISTER OF DEEDS

of Section 23 Township 26S Range 19E and containing 80 acres, more or less together with the rights incident thereto and the personal property thereon, appurtenant thereto or used or obtained in connection therewith.

And for the same consideration the Assignor covenants with the Assignee, its or his heirs, successors or assigns; That the Assignor is the lawful owner of and has good title to the interest above assigned in and to said lease, estate, rights and property, free and clear from all liens, encumbrances or adverse claims; that said lease is a valid and subsisting lease on the land above described, and all rentals and royalties due thereunder have been paid and all conditions necessary to keep the same in full force have been duly performed; and that the Assignor will warrant and forever defend the same against all persons whomsoever, lawfully claiming or to claim the same.

EXECUTED This 30th day of October, 19 2000STATE OF OKlahoma )  
COUNTY OF Delaware ) ss. ACKNOWLEDGEMENT FOR INDIVIDUAL (Oklahoma and Kansas)Before me, the undersigned, a Notary Public, within and for said County and State, on this 30th  
day of October, 192000, personally appeared ELMER Harwoodto me known to be the identical person who executed the within and foregoing instrument and acknowledged to me that  
executed the same as free and voluntary act and deed for the uses and purposes therein set forth.

In Testimony Whereof, I have hereunto set my hand and official seal the day and year last above written.

My commission expires 3-10-2004Shirley Sharpe  
Shirley Sharpe

Notary Public

STATE OF \_\_\_\_\_ )  
COUNTY OF \_\_\_\_\_ ) ss.

CORPORATION ACKNOWLEDGEMENT

Before me, the undersigned, a Notary Public, within and for said County and State, on this \_\_\_\_\_  
day of \_\_\_\_\_, 19\_\_\_\_, personally appeared \_\_\_\_\_to me known to be the identical person who subscribed the name of the maker thereof to the within and foregoing instrument as  
its \_\_\_\_\_ and acknowledged to me that he executed the same as his free and voluntary act and deed and  
as the free and voluntary act and deed of such corporation, for the uses and purposes therein set forth.In Testimony Whereof, I have hereunto set my hand and official seal the day and year last above written. **23**

My commission expires \_\_\_\_\_

Notary Public

OK per Ryan  
(legal dept) to  
transfer without  
signature  
9/15/10

ORIGINAL COMPARED WITH RECORD  
STATE OF KANSAS, COUNTY OF ALLEN | SS  
FILED FOR RECORD THIS 25 DAY OF OCT. A.D.  
2001 AT 8:00 AM AND DULY RECORDED IN  
BOOK A9 PAGE 262  
Cara Barkdoll  
FEE \$16.00 REGISTER OF DEEDS

### AFFIDAVIT OF FORFEITURE

STATE OF KANSAS, COUNTY OF NEOSHO, ss:

Daryl D. Ahlquist, of lawful age, being first duly sworn, upon oath states:

1. That Elmer D. Harwood, 2105 Thompson Pt, Afton, Oklahoma, is the owner of the following described land situated in Allen County, Kansas, to-wit:  
  
The West Half (W/2) of the Northwest Quarter (NW/2), Section Twenty-three (23), Township Twenty-six (26) South, Range Nineteen (19) East containing 80 acres, more or less, Allen County, Kansas.
2. That the above-described real estate is subject to an Oil and Gas Lease dated April 10, 1997, from Elmer D. Harwood, Lessor, to Cleat Energy Ltd Partnership, Lessee. That said Oil and Gas Lease was recorded on the 18<sup>th</sup> day of April, 1997, in Book 136 of Misc., page 191, of the Register of Deeds of Allen County, Kansas.
3. That Lessee has broken the terms of the lease in that the lease is not being produced in paying quantities, and that said lease has been forfeited and is null and void.
4. That I, as legal counsel for Elmer D. Harwood, served a Notice of Forfeiture on the Lessee by mailing said Notice to Cleat Energy, Ltd. Partnership at its last known address of P.O. Box 501, Pawhuska, Oklahoma 74056, on the 5<sup>th</sup> day of September, 2001, by certified mail. The envelope containing said Notice was returned with the notation "Box Closed - No Order". Copy of said Notice of Forfeiture is attached hereto and marked as Exhibit A, and copy of the envelope showing certified mail is attached hereto and marked as Exhibit B.
5. On September 5, 2001, Notice of Forfeiture was sent to Cleat Energy, Ltd. Partnership's agent of record, Donald B. Pettine, at his 5727 S. Lewis, Suite 700, Tulsa, Oklahoma 74105, address. Copy of Return Receipt is attached hereto and marked Exhibit C.
6. On September 5, 2001, Notice of Forfeiture was sent to Enric Oil Group, Inc., a/k/a Eneric Oil Group, Inc., 56 East Burlington Ave, Fairfield, Iowa 52556. Copy of Return Receipt is attached hereto and marked Exhibit D.

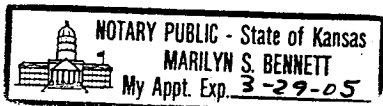
Received this 25<sup>th</sup> day of Sept.  
A.D. 2001 at 9:00 o'clock A.M.  
Cara Barkdoll  
REGISTER OF DEEDS ALLEN CO., KS.

Daryl D. Ahlquist  
Daryl D. Ahlquist

Subscribed and worn to before me this 21st day of September, 2001.

Marilyn S. Bennett  
Notary Public

My appointment expires:



## NOTICE OF FORFEITURE

To: Enric Oil Group, Inc.  
a/k/a Eneric Oil Group, Inc.  
56 East Burlington Ave  
Fairfield, Iowa 52556

Cleat Energy, Ltd. Partnership  
P.O. Box 501  
Pawhuska, Ok 74056

I, the undersigned, owner of the following described land situated in Allen County, Kansas, to-wit:

The West Half (W/2) of the Northwest Quarter (NW/4) Section  
Twenty-three (23), Township Twenty-six (26) South, Range  
Nineteen (19) East, containing 80 acres, more or less,

upon which a lease, dated the 10<sup>th</sup> day of April, 1997, was given to Cleat Energy Ltd. Partnership, do hereby notify you that the terms of said lease have been broken by the owner thereof; that I hereby elect to declare, and do declare, the said lease forfeited and void and that, unless you do, within twenty (20) days from this date, notify the Register of Deeds of said county, as provided by law, that said lease has not been forfeited, I will file with the said Register of Deeds an Affidavit of Forfeiture as provided by law; and I hereby demand that you execute, or have executed, a proper surrender of said lease and that you put the same of record in the Office of the Register of Deeds of said county within twenty (20) days from this date.

Dated this 25<sup>th</sup> day of July, 2001.

Elmer D. Harwood  
Elmer D. Harwood  
Owner


Subscribed and sworn to before me this 25<sup>th</sup> day of July, 2001.

Shirley Sharpe  
Notary Public

My appointment expires: 3-10-2004


Hines, Ahlquist & Creitz, P.A.  
P.O. Box 108  
Erie, Kansas 66733

**CERTIFIED MAIL**




7099 3220 0002 7538 4900

Cleat Energy, Ltd. Partnership  
P.O. Box 501  
Pawhuska, OK 74056



SENDER: COMPLETE THIS SECTION		COMPLETE THIS SECTION ON DELIVERY	
<p>■ Complete items 1, 2, and 3. Also complete item 4 if Restricted Delivery is desired.</p> <p>■ Print your name and address on the reverse so that we can return the card to you.</p> <p>■ Attach this card to the back of the mailpiece, or on the front if space permits.</p>		<p>A. Received by (Please Print Clearly) _____ B. Date of Delivery <u>9-7-01</u></p>	
<p>1. Article Addressed to:</p> <p><u>Donald B. Pettine</u>  <u>Agent for Cleat Energy</u>  <u>5727 S. Lewis, Suite 700</u>  <u>Tulsa, Oklahoma 74104</u></p>		<p>C. Signature <u>X [Signature]</u> <input type="checkbox"/> Agent <input type="checkbox"/> Addressee</p>	
		<p>D. Is delivery address different from item 1? <input type="checkbox"/> Yes          If YES, enter delivery address below: <input type="checkbox"/> No</p>	
		<p>3. Service Type</p> <p><input checked="" type="checkbox"/> Certified Mail <input type="checkbox"/> Express Mail</p> <p><input type="checkbox"/> Registered <input checked="" type="checkbox"/> Return Receipt for Merchandise</p> <p><input type="checkbox"/> Insured Mail <input type="checkbox"/> C.O.D.</p>	
		<p>4. Restricted Delivery? (Extra Fee) <input type="checkbox"/> Yes</p>	
<p>2. Article Number (Copy from service label)</p> <p><u>7099 3220 0002 7538 4917</u></p>			
<p>PS Form 3811, July 1999 Domestic Return Receipt 102595-00-M-0952</p>			



SENDER: COMPLETE THIS SECTION		COMPLETE THIS SECTION ON DELIVERY	
<ul style="list-style-type: none"> <li>■ Complete items 1, 2, and 3. Also complete item 4 if Restricted Delivery is desired.</li> <li>■ Print your name and address on the reverse so that we can return the card to you.</li> <li>■ Attach this card to the back of the mailpiece, or on the front if space permits.</li> </ul>		A. Received by (Please Print Clearly) _____ B. Date of Delivery <u>9/10/01</u>	
1. Article Addressed to: <u>Enric Oil Group, Inc.</u> <u>56 East Burlington Ave</u> <u>Fairfield, Iowa 52556</u>		C. Signature <u>X Chris Baldridge</u> <input type="checkbox"/> Agent <input type="checkbox"/> Addressee D. Is delivery address different from item 1? <input type="checkbox"/> Yes If YES, enter delivery address below: <input type="checkbox"/> No	
		3. Service Type <input checked="" type="checkbox"/> Certified Mail <input type="checkbox"/> Express Mail <input type="checkbox"/> Registered <input checked="" type="checkbox"/> Return Receipt for Merchandise <input type="checkbox"/> Insured Mail <input type="checkbox"/> C.O.D.	
		4. Restricted Delivery? (Extra Fee) <input type="checkbox"/> Yes	
			
595-00-M-0952			