

KANSAS CORPORATION COMMISSION
OIL & GAS CONSERVATION DIVISION

REQUEST FOR CHANGE OF OPERATOR
TRANSFER OF INJECTION OR SURFACE PIT PERMIT

Form T-1
April 2004
Form must be Typed
Form must be Signed
All blanks must be Filled

Check Applicable Boxes:

☒ Oil Lease: No. of Oil Wells 23 **

☐ Gas Lease: No. of Gas Wells _____ **

☐ Gas Gathering System: _____

☐ Saltwater Disposal Well - Permit No.: _____

Spot Location: _____ feet from ☐ N / ☐ S Line

_____ feet from ☐ E / ☐ W Line

☒ Enhanced Recovery Project Permit No.: E-22412

Entire Project: ☐ Yes ☒ No

Number of Injection Wells 17 **

Field Name: Blue Mound

**** Side Two Must Be Completed.**

Effective Date of Transfer: N/A 11-6-2007

KS Dept of Revenue Lease No.: N/A 120014 149R

Lease Name: Ewing

_____ Sec. 23 Twp. 22 R. 21 ☒ E ☐ W

Legal Description of Lease: E/2 of Section 23-22-21E

County: Linn

Production Zone(s): Burgess

Injection Zone(s): Burgess

Surface Pit Permit No.: _____
(API No. if Drill Pit, WO or Haul)

Type of Pit: ☐ Emergency ☐ Burn ☐ Settling ☐ Haul-Off ☐ Workover ☐ Drilling OK

Past Operator's License No. N/A (landowner)

Past Operator's Name & Address: Jerry Ewing

1297 W 700 RD Blue Mound, KS 66010

Title: Land/Mineral Owner

Contact Person: Jerry Ewing

Phone: 913-756-2383

Date: 3/25/2010

Signature: Jerry Ewing

Contact Person: Roger Kent

Phone: 785-448-6995

Oil / Gas Purchaser: Plains

Date: 3/25/2010

Signature: Jerry Ewing Roger Kent

New Operator's License No. 3728 ✓

New Operator's Name & Address: R.J. Enterprise

22082 NE Neosho RD Garnett, KS 66032

Title: Owner

Acknowledgment of Transfer: The above request for transfer of injection authorization, surface pit permit # _____ has been noted, approved and duly recorded in the records of the Kansas Corporation Commission. This acknowledgment of transfer pertains to Kansas Corporation Commission records only and does not convey any ownership interest in the above injection well(s) or pit permit.

Kent, Roger dba RJE Enterprise is acknowledged as the new operator and may continue to inject fluids as authorized by

Permit No.: E-22412 Recommended action: _____

Date: 1-31-11 Cheryl J. Boyer

Authorized Signature

_____ is acknowledged as the new operator of the above named lease containing the surface pit permitted by No.: _____

Date: _____

Authorized Signature

DISTRICT _____

Mail to: Past Operator _____

New Operator _____

PRODUCTION 1-31-11

UIC 1-31-11

District ③ 1-31-11

Mail to: KCC - Conservation Division, 130 S. Market - Room 2078, Wichita, Kansas 67202

Must Be Filed For All Wells

KDOR Lease No.: N/A 120014 kgx* Lease Name: Ewing* Location: E/2 Sec23-22-21E

Well No.	API No. (YR DRLD/PRE '67)	Footage from Section Line (i.e. FSL = Feet from South Line)		Type of Well (Oil/Gas/INJ/WSW)	Well Status (PROD/TA'D/Abandoned)
1	15-107-23915 ✓	3090	Circle FSL/FNL 670	Oil	Prod
2	15-107-23916 ✓	3540	FSL/FNL 670	Oil	Prod
3	15-107-23917 ✓	3990	FSL/FNL 670	Oil	Prod
4	15-107-23918 ✓	4400	FSL/FNL 670	Oil	Prod
5	15-107-23919 ✓	4845	FSL/FNL 670	Oil	Prod
6	15-107-23920 ✓	3540	FSL/FNL 230	Oil	Prod
7	15-107-23952 ✓	3080	FSL/FNL 220	Oil	Prod
8	15-107-23953 ✓	3960	FSL/FNL 220	Oil	Prod
9	15-107-23954 ✓	4400	FSL/FNL 220	Oil	Prod
10	15-107-23972 ✓	3960	FSL/FNL 1100	Oil	Prod
11	15-107-23973 ✓	4400	FSL/FNL 1100	Oil	Prod
12	15-107-24117 ✓	4730	FSL/FNL 1100	Oil	Prod
13	15-107-24118 ✓	4730	FSL/FNL 1540	Oil	Prod
14	15-107-24119 ✓	4400	FSL/FNL 1540	Oil	Prod
15	15-107-24120 ✓	4400	FSL/FNL 1980	Oil	Prod
A-34	15-107-21952 ✓	5060	FSL/FNL 1540	Oil	Prod
A-33	15-107-21602 ✓	5060	FSL/FNL 1100	Oil	Prod
A-31	15-107-21534 ✓	5060	FSL/FNL 220	Oil	Prod
A-3	15-107-21951 ✓	2860	FSL/FNL 1540	Oil	Prod
A-4	15-107-21950 ✓	2860	FSL/FNL 1100	Oil	Prod
A-9	15-107-21649 ✓	1930 FNL 3300	1540 FSL/FNL 1100	Oil	Prod
A-10	15-107-22024 ✓ 22349	3300	FSL/FNL 1540	Oil	Prod
A-15	15-107-21651 ✓	3740	FSL/FNL 1540	Oil	Prod

RECEIVED

APR 09 2010

KCC WICHITA

Plg'd 8/27/10

Plg'd 8/27/10

A separate sheet may be attached if necessary

* When transferring a unit which consists of more than one lease please file a separate side two for each lease. If a lease covers more than one section please indicate which section each well is located.

Must Be Filed For All Wells

KDOR Lease No.: N/A* Lease Name: Ewing* Location: E/2 Sec23-22-21E

Well No.	API No. (YR DRLD/PRE '67)	Footage from Section Line (i.e. FSL = Feet from South Line)		Type of Well (Oil/Gas/INJ/WSW)	Well Status (PROD/TA'D/Abandoned)		
1-I ✓	15-107-23955	3300	Circle FSL/FNL	440	Circle FEL/FWL	Inj	ACT
2-I ✓	15-107-23956	3720	FSL/FNL	440	FEL/FWL	Inj	ACT
3-I ✓	15-107-23957	4280	FSL/FNL	440	FEL/FWL	Inj	ACT
4-I ✓	15-107-24121	4280	FSL/FNL	880	FEL/FWL	Inj	Pending Permit
5-I ✓	15-107-24122	4565	FSL/FNL	880	FEL/FWL	Inj	Pending Permit
6-I ✓	15-107-24123	4565	FSL/FNL	1320	FEL/FWL	Inj	Pending Permit
7-I ✓	15-107-24124	4895	FSL/FNL	1320	FEL/FWL	Inj	Pending Permit
48-W ✓	15-107-22702	5250	FSL/FNL	440	FEL/FWL	Inj	ACT
47-W ✓	15-107-22701	5250	FSL/FNL	880	FEL/FWL	Inj	ACT
46-W ✓	15-107-22700	5250	FSL/FNL	1320	FEL/FWL	Inj	ACT
42-W ✓	15-107-22671	4840	FSL/FNL	30	FEL/FWL	Inj	ACT
6-W ✓	15-107-22586	2670	FSL/FNL	440	FEL/FWL	Inj	ACT
** 11-W PA	15-107-22629	3080	FSL/FNL	1320	FEL/FWL	Inj	ACT Plugged
** 10-W PA	15-107-22628	3080	FSL/FNL	1760	FEL/FWL	Inj	ACT Plugged
** 17-W PA	15-107-22631	3520	FSL/FNL	1760	FEL/FWL	Inj	ACT Plugged
** 18-W PA	15-107-22638	3520	FSL/FNL	1320	FEL/FWL	Inj	ACT Plugged
** 24-W PA	15-107-22640	3960	FSL/FNL	1760	FEL/FWL	Inj	ACT Plugged
*** 4W ✓	15-107-22585-D-D 2670	FSL/FNL	1320	FEL/FWL	Inj	Active	
			FSL/FNL		FEL/FWL		
			FSL/FNL		FEL/FWL		
			FSL/FNL		FEL/FWL		
*** We Do NOT Transfer Plugged Wells							KCC WICHITA
*** Added per phone call w/ Roger Kent to T1							

RECEIVED

APR 09 2010

KCC WICHITA

*** We Do NOT Transfer Plugged Wells

*** Added per phone call w/ Roger Kent to T1

A separate sheet may be attached if necessary

* When transferring a unit which consists of more than one lease please file a separate side two for each lease. If a lease covers more than one section please indicate which section each well is located.

STATE OF KANSAS }-SS FEE \$ 20⁰⁰/₁₀₀
LINN COUNTY
THIS INSTRUMENT WAS FILED FOR RECORD
ON THIS 6th DAY OF December AD
2007 AT 8:52 A. M. AND RECORDED IN
BOOK 390 OF RECORDS ON PAGE 544
Barbara J. Schmitz
REGISTER OF DEEDS

OIL AND GAS LEASE

AGREEMENT, Made and entered into this 6TH day of November, 2007, by and between JEROLD L. EWING and NANCY EWING, husband and wife, party of the first part, hereinafter called Lessor, and ROGER KENT d/b/a R J ENTERPRISES, party of the second part, hereinafter called Lessee.

WITNESSETH, That the said Lessor, for and in consideration of One Dollar (\$1.00) and other valuable consideration, and of the covenants and agreements hereinafter contained on the part of Lessee to be paid, kept and performed, has granted, demised, leased and let and by these presents does grant, demise, lease and let unto said Lessee, for the sole and only purpose of mining and operating for oil and gas, and laying pipe lines, building tanks, and placing other equipment thereon to produce, save and take care of said products, all that certain tract of land situated in the County of Linn, State of Kansas, described as follows, to-wit:

The Northeast Quarter (NE/4) and the Southeast Quarter (SE/4) of
Section Twenty-three (23), Township Twenty-two (22) South,
Range Twenty-one (21) East of the Sixth Principal Meridian.

It is agreed that this lease shall remain in full force and effect for a term of one year from this date, and as long thereafter as oil or gas, or either of them, is produced from said land by the Lessee in paying quantities.

In consideration of the premises the said Lessee covenants and agrees:

1st. To deliver to the credit of Lessor, free of cost, in the pipe line to which Lessee may connect his wells, the equal one-eighth (1/8) part of all oil produced and saved from the leased premises.

RECEIVED

APR 09 2010

KCC WICHITA

2nd. To pay Lessor for gas from each well where gas only is found the equal one-eighth (1/8) of the gross proceeds at the prevailing market rate, (but, as to gas sold by Lessee, in no event more than one-eighth (1/8) of the proceeds received by Lessee from such sales), for all gas used off the premises, said payments to be made monthly and Lessor to have gas free of cost from any such well for all stoves and all inside lights in the principal dwelling house on said land during the same time by making his own connections with the well at his own risk and expense.

3rd. To pay Lessor for gas produced from any oil well and used off the premises, or for the manufacture of casing-head gasoline, one-eighth (1/8) of the proceeds at the prevailing market rate, (but, as to gas sold by Lessee, in no event more than one-eighth (1/8) of the proceeds received by Lessee from such sales), for the gas used, for the time during which such gas shall be used, said payments to be made monthly.

If said Lessor owns a less interest in the above described land than the entire and undivided fee simple estate therein, then the royalties and rentals herein provided shall be paid the Lessor only in the proportion which his interest bears to the whole and undivided fee, and the signing of this agreement shall be binding on each of the above named parties who sign, regardless of whether it is signed by any of the other parties.

Lessee shall have the right to use, free of cost, gas, oil, and water produced on said land for its operation thereon, except water from wells of Lessor, however, this water may be used only on this lease unless written permission is otherwise given by Lessors.

Lessor shall have the right to use, free of cost, gas produced on said land for Lessor's house and outbuildings, provided, however, that all costs of connecting Lessor's buildings to any well or gathering line used by Lessee shall be at Lessor's expense.

All lines, including electric lines, shall be buried below plow depth.

Lessee shall pay for damages caused by its operations to the growing crops on said land, to fences, terraces, and any real property damages.

No well shall be drilled nearer than 200 feet to the house or barn now on said premises, without the written consent of the Lessor.

Lessor hereby assigns to Lessee all of the equipment used for the purpose of producing oil and gas presently located on the above described property that is not presently the property of Lessee, Lessor having acquired title to said equipment by means of a Bill of Sale Lessor obtained from the former Lessee, Tom Bado, Executor of the Estate of Bernard Olcott. In exchange for the assignment of this equipment to Lessee together with the execution of this lease, Lessee agrees to indemnify and hold harmless Lessor from any and all plugging responsibility for any wells on the property.

RECEIVED

APR 09 2010

KCC WICHITA

Lessee shall have the right at any time to remove all machinery and fixtures placed on said premises, including the right to draw and remove casing, and upon removal of said equipment, Lessee shall plug all wells thereon and restore the surface as provided by law.

If the Lessee shall commence to drill a well within the term of this lease or any extension thereof, the Lessee shall have the right to drill such well to completion with reasonable diligence and dispatch, and if oil or gas, or either of them, be found in paying quantities, this lease shall continue and be in force with the like effect as if such well had been completed within the term of years herein first mentioned.


If the estate of either party hereto is assigned, and the privilege of assigning in whole or in part is expressly allowed, the covenants hereof shall extend to their heirs, executors, administrators, successors or assigns, but no change in the ownership of the land or assignment of rentals or royalties shall be binding on the Lessee until after the Lessee has been furnished with a written transfer or assignment or a true copy thereof; and it is hereby agreed in the event this lease shall be assigned as to a part or as to parts of the above described lands and the assigns or assignees of such part or parts shall fail or make default in the payment of the proportionate part of the rents due from him or them, such default shall not operate to defeat or affect this lease in so far as it covers a part or parts of said lands upon which the said Lessee or any assignee thereof shall make due payments of said rentals.

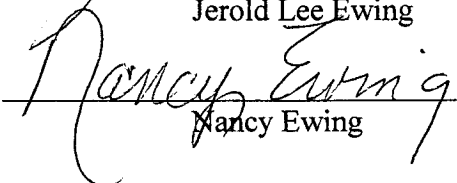
Lessor hereby warrants and agrees to defend the title to the lands herein described, and agrees that the Lessee shall have the right at any time to redeem for Lessor by payment, any mortgages, taxes or other liens on the above described lands, in the event of default of payment by Lessor, and be subrogated to the rights of the holder thereof.

All express or implied covenants of this lease shall be subject to all Federal and State Laws, Executive Orders, Rules or Regulations, and this lease shall not be terminated, in whole or in part, nor Lessee held liable in damages, for failure to comply therewith, if compliance is prevented by, or if such failure is the result of, any such Law, Order, Rule or Regulation.

Whereof, witness our hands as of the day and year first above written.

Lessor:



Jerold Lee Ewing


Nancy Ewing

RECEIVED
APR 09 2010

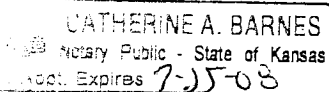
KCC WICHITA

Lessee:

Roger Kent
Roger Kent d/b/a R J Enterprises

STATE OF KANSAS)
) SS:
COUNTY OF ANDERSON)

The foregoing instrument was acknowledged before me this 14th day of November, 2007, by JEROLD LEE EWING and NANCY EWING, husband and wife.

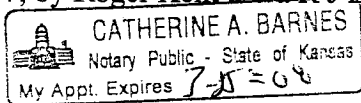


Term Expires: March 25, 2008

Catherine A. Barnes
Catherine A. Barnes, Notary Public

STATE OF KANSAS)
) SS:
COUNTY OF ANDERSON)

The foregoing instrument was acknowledged before me this 14th day of November, 2007, by Roger Kent d/b/a R J Enterprises.



Term Expires: March 25, 2008

Catherine A. Barnes
Catherine A. Barnes, Notary Public

RECEIVED
APR 09 2010
KCC WICHITA