

KANSAS CORPORATION COMMISSION  
OIL & GAS CONSERVATION DIVISION

Form T-1  
March 2010  
Form must be Typed  
Form must be Signed  
All blanks must be Filled

REQUEST FOR CHANGE OF OPERATOR  
TRANSFER OF INJECTION OR SURFACE PIT PERMIT

Form KSONA-1, Certification of Compliance with the Kansas Surface Owner Notification Act,  
MUST be submitted with this form.

Check Applicable Boxes:

- ☒ Oil Lease: No. of Oil Wells 9 \*\*  
☐ Gas Lease: No. of Gas Wells \_\_\_\_\_ \*\*  
☐ Gas Gathering System: \_\_\_\_\_  
☐ Saltwater Disposal Well - Permit No.: \_\_\_\_\_  
Spot Location: \_\_\_\_\_ feet from ☐ N / ☐ S Line  
\_\_\_\_\_ feet from ☐ E / ☐ W Line  
☐ Enhanced Recovery Project Permit No.: \_\_\_\_\_  
Entire Project: ☐ Yes ☐ No  
Number of Injection Wells \_\_\_\_\_ \*\*

Field Name: \_\_\_\_\_

**\*\* Side Two Must Be Completed.**

Effective Date of Transfer: December 31, 2010

KS Dept of Revenue Lease No.: 100643 ✓

Lease Name: M & W Oil formally known as Burt/Tincknell

N 2 NE 4 Sec. 7 Twp. 32 R. 17 ☒ E ☐ W

Legal Description of Lease: See Attached

County: Montgomery

Production Zone(s): Bartlesville

Injection Zone(s): None

Surface Pit Permit No.: \_\_\_\_\_  
(API No. if Drill Pit, WO or Haul)

Type of Pit: ☐ Emergency ☐ Burn ☐ Settling ☐ Haul-Off ☐ Workover ☐ Drilling

Past Operator's License No. 30925

Past Operator's Name & Address: Yocham Oil LLC

870 West Virginia Road, Colony, KS 66015

Title: Managing Member

Contact Person: Darrell Yocham,

Phone: 620-365-1775

Date: December 31, 2010

Signature: \_\_\_\_\_

New Operator's License No. 34043

New Operator's Name & Address: Mike & Wayne Blaes

4209 CR 5500

Cherryvale, KS 67335

Title: Operators

Contact Person: Michael Blaes Wayne Blaes

Phone: 620-336-3953 620-336-2732

Oil / Gas Purchaser: Coffeyville Resources

Date: December 31, 2010

Signature: Michael Blaes

RECEIVED

MAR 24 2011

KCC WICHITA

**Acknowledgment of Transfer:** The above request for transfer of injection authorization, surface pit permit # \_\_\_\_\_ has been noted, approved and duly recorded in the records of the Kansas Corporation Commission. This acknowledgment of transfer pertains to Kansas Corporation Commission records only and does not convey any ownership interest in the above injection well(s) or pit permit.

\_\_\_\_\_ is acknowledged as  
the new operator and may continue to inject fluids as authorized by  
Permit No.: \_\_\_\_\_. Recommended action: \_\_\_\_\_  
Date: \_\_\_\_\_  
Authorized Signature

\_\_\_\_\_ is acknowledged as  
the new operator of the above named lease containing the surface pit  
permitted by No.: \_\_\_\_\_.  
Date: \_\_\_\_\_  
Authorized Signature

DISTRICT \_\_\_\_\_ EPR 4-1-11 PRODUCTION 4-20-11 UIC 4-3-11  
Mail to: Past Operator \_\_\_\_\_ New Operator \_\_\_\_\_ District \_\_\_\_\_

Mail to: KCC - Conservation Division, 130 S. Market - Room 2078, Wichita, Kansas 67202

123110 MW Oil.pdf

## Must Be Filed For All Wells

KDOR Lease No.: 100643

\* Lease Name: M &amp; W Oil formally known as Burt/Tincknell

\* Location: Cherryvale, Kansas

Well No.	API No. (YR DRLD/PRE '67)	Footage from Section Line (i.e. FSL = Feet from South Line)		Type of Well (Oil/Gas/INJ/WSW)	Well Status (PROD/TA'D/Abandoned)
1	15-125-26951 ✓	5115 <sup>Circle</sup> FSL/FNL	510 <sup>Circle</sup> FEL/FWL	Oil	Prod
2	15-125-26952 ✓	5115 <sup>Circle</sup> FSL/FNL	860 <sup>Circle</sup> FEL/FWL	Oil	Prod
3	15-125-26953	N/A FSL/FNL	N/A FEL/FWL	Not Drilled	N/A
4	15-125-26954	N/A FSL/FNL	N/A FEL/FWL	Plugged	N/A
5	15-125-26955 ✓	4770 <sup>Circle</sup> FSL/FNL	860 <sup>Circle</sup> FEL/FWL	Oil	Prod
6	15-125-26956 ✓	4770 <sup>Circle</sup> FSL/FNL	612 <sup>Circle</sup> FEL/FWL	Oil	Prod
7	15-125-26995 ✓	165 <sup>Circle</sup> FSL/FNL	3070 <sup>Circle</sup> FEL/FWL	Oil	Prod
8	15-125-26996 ✓	5115 <sup>Circle</sup> FSL/FNL	5115 <sup>Circle</sup> FEL/FWL	Oil	Prod
9	15-125-27030 ✓	4780 <sup>Circle</sup> FSL/FNL	5115 <sup>Circle</sup> FEL/FWL	Oil	Prod
A1	15-125-02274- Pre 1967	126 <sup>Circle</sup> FSL/FNL	294 <sup>Circle</sup> FEL/FWL	Oil	Prod
A2	15-125-02275- Pre 1967	501 <sup>Circle</sup> FSL/FNL	220 <sup>Circle</sup> FEL/FWL	Oil	Prod
		FSL/FNL	FEL/FWL		
		FSL/FNL	FEL/FWL		
		FSL/FNL	FEL/FWL		
		FSL/FNL	FEL/FWL		
		FSL/FNL	FEL/FWL		
		FSL/FNL	FEL/FWL		
		FSL/FNL	FEL/FWL		
		FSL/FNL	FEL/FWL		
		FSL/FNL	FEL/FWL		
		FSL/FNL	FEL/FWL		
		FSL/FNL	FEL/FWL		
		FSL/FNL	FEL/FWL		
		FSL/FNL	FEL/FWL		
		FSL/FNL	FEL/FWL		
		FSL/FNL	FEL/FWL		
		FSL/FNL	FEL/FWL		
		FSL/FNL	FEL/FWL		

RECEIVED

MAR 24 2011

KCC WICHITA

A separate sheet may be attached if necessary

\* When transferring a unit which consists of more than one lease please file a separate side two for each lease. If a lease covers more than one section please indicate which section each well is located.

KANSAS CORPORATION COMMISSION  
OIL & GAS CONSERVATION DIVISION

Form KSONA-1

July 2010

Form Must Be Typed  
Form must be Signed  
All blanks must be Filled

**CERTIFICATION OF COMPLIANCE WITH THE  
KANSAS SURFACE OWNER NOTIFICATION ACT**

*This form must be submitted with all Forms C-1 (Notice of Intent to Drill); CB-1 (Cathodic Protection Borehole Intent); T-1 (Request for Change of Operator Transfer of Injection or Surface Pit Permit); and CP-1 (Well Plugging Application). Any such form submitted without an accompanying Form KSONA-1 will be returned.*

Select the corresponding form being filed: ☐ C-1 (Intent) ☐ CB-1 (Cathodic Protection Borehole Intent) ☒ T-1 (Transfer) ☐ CP-1 (Plugging Application)

OPERATOR: License # 34043  
Name: Mike or Wayne Blaes  
Address 1: 4209 CR 5500  
Address 2: \_\_\_\_\_  
City: Cherryvale State: KS Zip: 67335 + \_\_\_\_\_  
Contact Person: Mike Blaes  
Phone: ( 620 ) 336-3953 Fax: ( 620 ) 336-3954  
Email Address: \_\_\_\_\_

Well Location:  
N 2 NE 4 Sec. 7 Twp. 32 S. R. 17 ☒ East ☐ West  
County: Montgomery  
Lease Name: M & W Oil (Burt/Tincknell) Well #: \_\_\_\_\_

*If filing a Form T-1 for multiple wells on a lease, enter the legal description of the lease below:*

**See Attached**

**Surface Owner Information:**

Name: Mike & Wayne Blaes  
Address 1: 4209 CR 5500  
Address 2: \_\_\_\_\_  
City: Cherryvale State: KS Zip: 67335 + \_\_\_\_\_

*When filing a Form T-1 involving multiple surface owners, attach an additional sheet listing all of the information to the left for each surface owner. Surface owner information can be found in the records of the register of deeds for the county, and in the real estate property tax records of the county treasurer.*

*If this form is being submitted with a Form C-1 (Intent) or CB-1 (Cathodic Protection Borehole Intent), you must supply the surface owners and the KCC with a plat showing the predicted locations of lease roads, tank batteries, pipelines, and electrical lines. The locations shown on the plat are preliminary non-binding estimates. The locations may be entered on the Form C-1 plat, Form CB-1 plat, or a separate plat may be submitted.*

Select one of the following:

☒ I certify that, pursuant to the Kansas Surface Owner Notice Act (House Bill 2032), I have provided the following to the surface owner(s) of the land upon which the subject well is or will be located: 1) a copy of the Form C-1, Form CB-1, Form T-1, or Form CP-1 that I am filing in connection with this form; 2) if the form being filed is a Form C-1 or Form CB-1, the plat(s) required by this form; and 3) my operator name, address, phone number, fax, and email address.

☐ I have not provided this information to the surface owner(s). I acknowledge that, because I have not provided this information, the KCC will be required to send this information to the surface owner(s). To mitigate the additional cost of the KCC performing this task, I acknowledge that I am being charged a \$30.00 handling fee, payable to the KCC, which is enclosed with this form.

*If choosing the second option, submit payment of the \$30.00 handling fee with this form. If the fee is not received with this form, the KSONA-1 form and the associated Form C-1, Form CB-1, Form T-1, or Form CP-1 will be returned.*

I hereby certify that the statements made herein are true and correct to the best of my knowledge and belief.

Date: 3-22-11 Signature of Operator or Agent: Mike Blaes Title: Partner

RECEIVED

MAR 24 2011

KCC WICHITA



FILED FOR RECORD  
MARILYN CALHOUN, REGISTER OF DEEDS  
9:03:01 AM, 1/6/2011 Receipt No.: 43714  
RELEASE OF LEASE \$6.00  
ADDITIONAL PAGES \$0.00  
TECHNOLOGY FUND \$2.00

## RELEASE

BOOK: 594 PAGE: 190

COMES NOW, Yocham Oil, LLC., and hereby releases all interest in the following oil and gas lease:

Lessor: Frank E. Burt  
Lessee: Loraine Cleaver  
Date: May 8, 1984  
Legal description: N/2 NE/4 of Section 7, and all of Lot 5 of Section 8, Township 32, Range 17, Montgomery County, Kansas  
Recorded: Book 98 of Oil at Page 23  
Primary term: 1 year

and for valuable consideration, the receipt of which is hereby acknowledged, does hereby sell, transfer and convey all its interest in all oil and gas field equipment to the current landowners.

YOCHAM OIL, LLC.

By:


  
Darrell Yocham, Managing Member

### ACKNOWLEDGMENT

STATE OF KANSAS )  
 ) SS:  
COUNTY OF MC )

~~BE IT REMEMBERED~~ that this 31 day of December, 2010, before me, the undersigned, a Notary Public in and for the County and State aforesaid, came Darrell Yocham, Managing Member of Yocham Oil, LLC., who is personally known to me to be the same person who executed the within instrument of writing and such person duly acknowledged the execution of the same.


IN WITNESS WHEREOF, I have hereunto set my hand and affixed my seal, the day and year last above written.

  
Notary Public

RECEIVED  
MAR 24 2011

KCC WICHITA

My commission expires: 3-7-2011



→ Retn to:

Jeff Chubb, Attorney  
P.O. Box 747  
Independence, KS. 67301

ALL INFORMATION CONTAINED HEREIN IS UNCLASSIFIED  
DATE 08-14-2011 BY 60321 UCBAW

KCC WICHITA

Lessee: Loraine Cleaver  
Date: May 8, 1984 ✓  
Legal description: N/2 NE/4 of Section 7, and all of Lot 5 of Section 8,  
Township 32, Range 17, Montgomery County, Kansas  
Recorded: Book 98 of Oil at Page 23  
Primary term: 1 year

**Lease #2:**

Lessor: Frank Burt  
Lessee: James F. Hawkins  
Date: August 17, 1970  
Legal description: Lot 4 of Section 7, Township 32, Range 17, Montgomery  
County, Kansas  
Recorded: Book 73 of Oil at Page 182  
Primary term: 1 year

**Lease #3:**

Lessor: Frank E. Burt and Lenora Burt  
Lessee: David Jackman, Jr.  
Date: July 9, 1952  
Legal description: Lot 4 of Section 7, Township 32, Range 17, Montgomery  
County, Kansas  
Recorded: Book 52 of Oil at Page 301  
Primary term: 5 years

3. The current operator claiming an interest under one or more of the above described leases is Yocham Oil, LLC.
4. There has been no production of oil or gas in paying quantities for more than a year; there has been no activity on the lease for more than a year; there have been no payments made to extend any of the leases beyond their primary terms; and all the leases have terminated by their own terms and conditions.
5. This affidavit is given to establish that the above described oil and gas leases are canceled by their own terms due to inactivity, abandonment and nonproduction.


RECEIVED  
MAR 24 2011  
KCC WICHITA

Michael Blaes  
MICHAEL BLAES

Subscribed and sworn to before me this 21<sup>st</sup> day of October, 2010.

[Signature]  
Notary Public

My commission expires: 12-2-10



RECEIVED  
MAR 24 2011  
KCC WICHITA