

KANSAS CORPORATION COMMISSION  
OIL & GAS CONSERVATION DIVISION

Form T-1  
March 2010  
Form must be Typed  
Form must be Signed  
All blanks must be Filled

REQUEST FOR CHANGE OF OPERATOR  
TRANSFER OF INJECTION OR SURFACE PIT PERMIT

Form KSONA-1, Certification of Compliance with the Kansas Surface Owner Notification Act,  
MUST be submitted with this form.

Check Applicable Boxes:

- ☒ Oil Lease: No. of Oil Wells 19 / 3 oil - 1 WSW  
☐ Gas Lease: No. of Gas Wells    \*\*  
☐ Gas Gathering System:     
☐ Saltwater Disposal Well - Permit No.:     
Spot Location:    feet from ☐ N / ☐ S Line  
   feet from ☐ E / ☐ W Line  
☒ Enhanced Recovery Project Permit No.: E-10-634 27.057  
Entire Project: ☐ Yes ☒ No  
Number of Injection Wells 2 \*\*

Field Name: Quincy Trend

**\*\* Side Two Must Be Completed.**

Effective Date of Transfer: March 1, 2000  
KS Dept of Revenue Lease No.: 102315 / 2  
Lease Name: Klick/Ozenberger  
   -    - S2 Sec. 20 Twp. 25S R. 14 ☒ E ☐ W  
Legal Description of Lease: W2 SW4, E2 SW4 and SE4  
County: Woodson  
Production Zone(s): Bartlesville  
Injection Zone(s): Bartlesville

Surface Pit Permit No.: Nonexistent  
(API No. if Drill Pit, WO or Haul)

Type of Pit: ☐ Emergency ☐ Burn ☐ Settling ☐ Haul-Off ☐ Workover ☐ Drilling OR

Past Operator's License No. 32319 Exp. 5/30/01  
Past Operator's Name & Address: Mercer Oil & Gas Co.  
    
Title:   

Contact Person:     
Phone:     
Date:     
Signature: Assignment / Bill of Sale  
Attached

New Operator's License No. 30345  
New Operator's Name & Address: Piqua Petro, Inc.  
1331 Xylan Rd, Piqua, KS 66761  
Title: President

Contact Person: Greg Lair  
Phone: 620-433-0099  
Oil / Gas Purchaser: MacLaskey  
Date: May 26, 2011  
Signature: [Signature]  
**RECEIVED**  
**JUL 11 2011**  
**KCC WICHITA**

**Acknowledgment of Transfer:** The above request for transfer of injection authorization, surface pit permit #    has been noted, approved and duly recorded in the records of the Kansas Corporation Commission. This acknowledgment of transfer pertains to Kansas Corporation Commission records only and does not convey any ownership interest in the above injection well(s) or pit permit.

Piqua Petro Inc is acknowledged as  
the new operator and may continue to inject fluids as authorized by  
Permit No.: E-27.057 Recommended action:     
Date: 7-20-11 NONE  
Cheryl L. Boyer  
Authorized Signature

   is acknowledged as  
the new operator of the above named lease containing the surface pit  
permitted by No.:     
Date:     
    
Authorized Signature

DISTRICT    EPR 7-19-11 PRODUCTION 7-20-11 UPR     
Mail to: Past Operator    New Operator 7-20-11 District ③ 7-20-11  
**RECEIVED**  
**MAY 31 2011**  
**KCC WICHITA**

Mail to: KCC - Conservation Division, 130 S. Market - Room 2078, Wichita, Kansas 67202

030100 Klick Ozenberger INC.pdf

SCANNED

Side Two

Must Be Filed For All Wells

KDOR Lease No.: 102315

Lease Name: Klick/Ozenberger

Location: S2 Sec. 20-25s-14e

Well No.	API No. (YR DRLD/PRE '67)	Footage from Section Line (i.e. FSL = Feet from South Line)	Type of Well (Oil/Gas/INJ/WSW)	Well Status (PROD/TA'D/Abandoned)
32	15-207-22240 ✓	330 Circle FSL/FNL	330 Circle FEL/FWL OIL	PROD
33	15-207-22241 ✓	1980 FSL	990 FSL/FNL OIL	PROD
34	15-207-22242 ✓	1980 FSL	990 FSL/FNL OIL	PROD
36	15-207-20908 ✓	1100 FSL/FNL	1980 FEL/FWL WSW	PROD
38	15-207-21648 00-01	1000 FSL/FNL	4625 FEL/FWL INJ	PROD
39	15-207-21649 ✓	830 FSL/FNL	990 FEL/FWL OIL	PROD
42	15-207-22261 00-01	2310 FSL/FNL	4620 FEL/FWL INJ	PROD
45	15-207-22319 ✓	1980 FSL/FNL	3960 FEL/FWL OIL	PROD
46	15-207-22320 ✓	1980 FSL/FNL	3630 FEL/FWL OIL	PROD
47	15-207-25772 ✓	825 FSL/FNL	5115 FEL/FWL OIL	PROD
48	15-207-25774 00-01	825 FSL/FNL	4785 FEL/FWL OIL	PROD
49	15-207-25771 ✓	495 FSL/FNL	5115 FEL/FWL OIL	PROD
50	15-207-25773 ✓	1155 FSL/FNL	5115 FEL/FWL OIL	PROD
53	15-207-25794 ✓	2145 FSL/FNL	4455 FEL/FWL OIL	PROD
102	15-207-26157 ✓	1320 FSL/FNL	440 FEL/FWL OIL	PROD
105	15-207-26159 ✓	1320 FSL/FNL	220 FEL/FWL OIL	PROD
1-03	15-207-26820 *	1300 FSL/FNL	1320 FEL/FWL OIL	PROD
2-05	15-207-26893 *	1000 FSL/FNL	2470 FEL/FWL OIL	PROD
3-06	15-207-27025 *	675 FSL/FNL	175 FEL/FWL OIL	PROD
		FSL/FNL	FEL/FWL	
		FSL/FNL	FEL/FWL	
		FSL/FNL	FEL/FWL	
		FSL/FNL	FEL/FWL	

\* Corrections approved per operator.  
A separate sheet may be attached if necessary.

\* When transferring a unit which consists of more than one lease please file a separate side two for each lease. If a lease covers more than one section please indicate which section each well is located.

\* 1-03, 2-05 and 3-06 are Intented wells by  
Piqua Petro, Inc.

KANSAS CORPORATION COMMISSION  
OIL & GAS CONSERVATION DIVISION

**CERTIFICATION OF COMPLIANCE WITH THE  
KANSAS SURFACE OWNER NOTIFICATION ACT**

Form KSONA-1  
July 2010  
**Form Must Be Typed**  
**Form must be Signed**  
**All blanks must be Filled**

*This form must be submitted with all Forms C-1 (Notice of Intent to Drill); CB-1 (Cathodic Protection Borehole Intent); T-1 (Request for Change of Operator Transfer of Injection or Surface Pit Permit); and CP-1 (Well Plugging Application). Any form submitted without an accompanying Form KSONA-1 will be returned.*

Select the corresponding form being filed: ☐ C-1 (Intent) ☐ CB-1 (Cathodic Protection Borehole Intent) ☒ T-1 (Transfer) ☐ CP-1 (Plugging Application)

OPERATOR: License # 30345  
Name: Piqua Petro, Inc  
Address 1: 1331 Xylan Rd  
Address 2: \_\_\_\_\_  
City: Piqua State: KS Zip: 66761 + \_\_\_\_\_  
Contact Person: Greg Lair  
Phone: ( 620 ) 433-0099 Fax: ( \_\_\_\_\_ ) \_\_\_\_\_  
Email Address: \_\_\_\_\_

Well Location:  
\_\_\_\_\_ - \_\_\_\_\_ - S2 Sec. 20 Twp. 25 S. R. 14 ☒ East ☐ West  
County: Woodson  
Lease Name: Klick/Ozenberger Well #: \_\_\_\_\_  
*If filing a Form T-1 for multiple wells on a lease, enter the legal description of the lease below:*

**Surface Owner Information:**

Name: Edwinah Trichler  
Address 1: 105 N. Grove  
Address 2: \_\_\_\_\_  
City: Yates Center State: KS Zip: 66783 + \_\_\_\_\_

*When filing a Form T-1 involving multiple surface owners, attach an additional sheet listing all of the information to the left for each surface owner. Surface owner information can be found in the records of the register of deeds for the county, and in the real estate property tax records of the county treasurer.*

*If this form is being submitted with a Form C-1 (Intent) or CB-1 (Cathodic Protection Borehole Intent), you must supply the surface owners and the KCC with a plat showing the predicted locations of lease roads, tank batteries, pipelines, and electrical lines. The locations shown on the plat are preliminary non-binding estimates. The locations may be entered on the Form C-1 plat, Form CB-1 plat, or a separate plat may be submitted.*

**Select one of the following:**

- ☒ I certify that, pursuant to the Kansas Surface Owner Notice Act (House Bill 2032), I have provided the following to the surface owner(s) of the land upon which the subject well is or will be located: 1) a copy of the Form C-1, Form CB-1, Form T-1, or Form CP-1 that I am filing in connection with this form; 2) if the form being filed is a Form C-1 or Form CB-1, the plat(s) required by this form; and 3) my operator name, address, phone number, fax, and email address.
- ☐ I have not provided this information to the surface owner(s). I acknowledge that, because I have not provided this information, the KCC will be required to send this information to the surface owner(s). To mitigate the additional cost of the KCC performing this task, I acknowledge that I am being charged a \$30.00 handling fee, payable to the KCC, which is enclosed with this form.

*If choosing the second option, submit payment of the \$30.00 handling fee with this form. If the fee is not received with this form, the KSONA-1 form and the associated Form C-1, Form CB-1, Form T-1, or Form CP-1 will be returned.*

I hereby certify that the statements made herein are true and correct to the best of my knowledge and belief.

Date: May 26, 2011 Signature of Operator or Agent: [Signature] Title: President

RECEIVED  
JUL 11 2011  
KCC WICHITA

RECEIVED  
MAY 31 2011  
KCC WICHITA

STATE OF KANSAS  
COUNTY OF WOODSON

STATE OF KANSAS }  
WOODSON COUNTY } ss.

This instrument was filed for record on  
the 24th day of May

A.D. 2000 at 10:45 o'clock A.M.

and duly recorded in book 80

of Misc. on page 371

\$16.00 FEE *M. J. Prunty*  
REGISTER OF DEEDS

**ASSIGNMENT AND BILL OF SALE**

**THIS ASSIGNMENT AND BILL OF SALE** is made this 5<sup>th</sup> day of April, 2000, and effective as of March 1, 2000, by and from **MERCER OIL & GAS COMPANY**, an Oklahoma Corporation, whose address is P.O. Box 721753, Norman, Oklahoma 73070 ("Assignor") unto **PIQUA PETRO INC**, whose address is 1331 Xylan Rd., Piqua, Kansas 66761 ("Assignee")

In consideration of the sum of Ten Dollars (\$10.00) and other good and valuable consideration, the receipt and the sufficiency of which is hereby acknowledged, Assignor hereby does bargain, sell, assign, transfer and convey unto Assignee, all of its right, title and interest in and to the oil and gas leases described in Exhibit "A" attached hereto and incorporated by this reference, covering lands situated in and to the oil and gas lease described in Exhibit "A" attached hereto and incorporated herein by reference for all purposes, covering land situated in Woodson County, Kansas, insofar as said lease covers the oil and gas mineral rights lying in and under the land described in Exhibit "A" (said leases and lands, insofar as said leases covers the oil and gas mineral rights lying in and under said lands (hereinafter sometimes being referred to as the "lease acreage"). Assignor further sells, assigns and conveys the following:

A. All of Assignor's right, title and interest in, to and under, or derived from, all of the unitization, communitization, force and voluntary pooling agreements, orders of the Corporation Commission, and the properties covered and the units created thereby (including all units formed

RECEIVED  
JUL 11 2011  
KCC WICHITA

RECEIVED  
MAY 31 2011  
KCC WICHITA

properties covered and the units created thereby (including all units formed under orders, regulations, rules and other official acts of any Federal, State or other governmental agency having jurisdiction) related to the lease acreage;

B. Assignor right, title and interest in, to and under, or derived from, all of the oil, condensate, casinghead gas and gas sales, purchase, exchange and processing contracts and agreements, and all other contracts, agreements and instruments, which relate to the lease acreage;

Together with all of the right, title and interest of Assignor in and to the wells located thereon ("Wells"), together with all tangible personal property, improvements, easements, permits, licenses, servitudes and rights-of-way situated upon or used or held for future use in connection with the exploration, development or operation of the lease acreage, including wells, tanks, boilers, buildings, fixtures, machinery and other equipment, pipelines, power lines, telephone and telegraph lines, roads and other appurtenances situated upon or used or useful or held for future use in connection with the exploration, development or operation of the lease acreage, subject to the following:

1. The lease acreage covered hereby is assigned by Assignor and accepted by Assignee subject to the overriding royalties, production payments, net profits obligations, carried working interests and other payments out of or with respect to production which are of record and with which said lease acreage is encumbered and Assignee hereby assumes and agrees to pay, perform or carry, as the case may be, each of said overriding royalties, production payments, net profits obligations, carried working interests

insofar as said leases cover the oil and gas mineral rights lying in and under the land above described which terms, covenants and conditions Assignee hereby assumes and agrees to perform with respect to said oil and gas mineral rights lying in and under said lands. Said terms, covenants and conditions, insofar as the lease acreage is concerned, shall be binding on Assignee.

3. Assignor conveys the lease acreage the Wells and all related real and personal property without warranty of any kind, except claims, or those claiming, by, through or under Assignor but not otherwise, with full right of substitution and subrogation; and, to the best of Assignor' knowledge, information and belief, there are no liens, claims or encumbrances burdening the lease acreage. The terms, covenants and conditions hereof shall be binding upon, and shall inure to the benefit, of Assignor and Assignee and their respective heirs, successors and assigns and conditions shall be covenants running with the land above described, the lease acreage herein assigned and with each transfer or assignment of said land or lease acreage.

RECEIVED  
JUL 11 2011

KCC WICHITA

RECEIVED  
MAY 31 2011  
KCC WICHITA

**TO HAVE AND TO HOLD SAID LEASE ACREAGE UNTO** Assignee, its successors and assigns, subject to the terms set forth herein.

**EXECUTED** the day and year first above written.

**Assignee**


By: \_\_\_\_\_

*J. E. L. Inc.*  
*J. E. L. Inc.*

**Mercer Oil & Gas Company**

By: \_\_\_\_\_

*Ron L. Mercer*  
Ron L. Mercer, President



RECEIVED  
JUL 11 2011  
KCC WICHITA


RECEIVED  
MAY 31 2011  
KCC WICHITA

STATE OF KANSAS  
COUNTY BUTLER

:

Before me, a Notary Public in and for said County, personally appeared Greg Lair, personally known to me, as the President of Pigua Petro Inc., who acknowledged that he executed the foregoing Assignment and Bill of Sale as his free and voluntary act and deed and the free and voluntary act and deed of Greg Lair for the purposes stated therein.

Dated: April 5, 2000



Carol L. Lewis  
Notary Public  
My Commission expires: 6-19-2001


STATE OF OKLAHOMA  
COUNTY OF Cleveland

:

RECEIVED  
MAY 31 2011

KCC WICHITA

Before me, a Notary Public in and for said County and State, personally appeared Ron L. Mercer, President of Mercer Oil & Gas Company, who acknowledged that he executed the foregoing Assignment and Bill of Sale as his free and voluntary act and deed and the free and voluntary act and deed of Mercer Oil & Gas Company for the purposes stated therein.



Dated: April 4, 2000

Ginger Ann Bordwell  
Notary Public  
My Commission expires: 12/12/03

RECEIVED  
JUL 11 2011

KCC WICHITA



EXHIBIT "A"

LEASE NAME: Akins Lease

LESSOR: Blanch and L.P. Wilcox, et al  
LESSEE: F.V. Field  
LEASE DATE: May 3, 1932  
RECORDING DATA: Book 5, Page 440  
DESCRIPTION: S/2; Section 19 of Township 25 South,  
Range 14 East, Woodson County, Kansas

LEASE NAME: Klick Lease

LESSOR: H.L. and Alice C. Klick  
LESSEE: C.L. Sheedy  
LEASE DATE: November 1, 1932  
RECORDING DATA: Book 4, Page 471  
DESCRIPTION: E/2 SW/4 and SE/4; Section 20 of Township  
25 South, Range 14 East, Woodson County,  
Kansas

LESSOR: H.L. and Alice C. Klick  
LESSEE: C.L. Sheedy  
LEASE DATE: November 1, 1932  
RECORDING DATA: Book 4, Page 471  
DESCRIPTION: W/2 SW/4; Section 20 of Township 25  
South, Range 14 East, Woodson County,  
Kansas

RECEIVED

JUL 11 2011

KCC WICHITA

RECEIVED

MAY 31 2011

KCC WICHITA